

For Date: 11/01/2025 - Saturday

<u>Call Number</u>	<u>Time</u>	<u>Call Reason</u>	<u>Action</u>
25-17600	0002	Alarm Burglar Location/Address: [MAR 482] HUMPHREY ST Unit: 68 NOLASCO, TAYLOR Unit: 70 PICARIELLO, ROBERT	False Alarm
25-17601	0031	Property Check Location/Address: [MAR 599] MARKET SQUARE Unit: 68 NOLASCO, TAYLOR	Services Rendered
25-17602	0039	Property Check Location/Address: [MAR 9730] STRAMSKI WAY Unit: 68 NOLASCO, TAYLOR	Services Rendered
25-17603	0108	Alarm Burglar Location/Address: [MAR 482] HUMPHREY ST Unit: 62 GAGNON, DANIEL Unit: 61 ADKERSON, CHRISTOPHER	False Alarm
25-16935	0650	RJ ATLANTIC 1 Vicinity of: ATLANTIC AVE Unit: D3 BRADY, SEAN	Services Rendered
25-16936	0650	RJ ATLANTIC 2 Vicinity of: ATLANTIC AVE Unit: D4 MORLEY, TIMOTHY	Services Rendered
25-16937	0650	RJ ATLANTIC 3 Vicinity of: ATLANTIC AVE Unit: D5 COMEAU, NEIL	Services Rendered
25-16951	0650	RJ PROSPECT 1 Vicinity of: PROSPECT ST + ROWLAND ST Unit: D1 CONRAD, JASON	Services Rendered
25-16952	0650	RJ PROSPECT 2 Vicinity of: PROSPECT ST + ROWLAND ST Unit: D2 BATES, TYLER	Services Rendered
25-16967	0755	Utilities-Elec/DPW/Phone etc.. Vicinity of: [MAR 5153] BUBIER RD	Services Rendered
25-17607	0842	Found/Lost Property Location/Address: [MAR 11886] GREGORY ST	Services Rendered
25-17608	0924	Complaint General Location/Address: [MAR 3458] HUMPHREY ST Unit: 61 MILLS, DOUGLAS Refer To Incident: 25-1721-OF	Services Rendered
25-17609	0944	Motor Vehicle Stop Vicinity of: LAFAYETTE ST + WIDGER RD Unit: 60 DIMARE, ANDREW Refer To Citation: 797954AD	Citation
25-17611	1046	General Information Location/Address: [MAR 16925] VILLAGE ST Unit: 70 PICARIELLO, ROBERT	Services Rendered
25-17612	1106	Property Check Location/Address: [MAR 266] COMMUNITY RD Unit: 60 DIMARE, ANDREW	Services Rendered
25-17613	1114	Property Check Location/Address: [MAR 134] ATLANTIC AVE Unit: 60 DIMARE, ANDREW	Services Rendered
25-17614	1134	Found/Lost Property	Services Rendered

Dispatch Log From: 11/01/2025 Thru: 11/30/2025

0000 - 2359

Printed: 12/02/2025

Vicinity of:	[MAR 203] BESSOM ST		
25-17615	1135	Found/Lost Property	Services Rendered
Vicinity of:	ATLANTIC AVE + COMMERCIAL ST		
25-17618	1159	Motor Vehicle Crash	Services Rendered
Location/Address:	[MAR 1338] ATLANTIC AVE		
Unit:	62 MCDONALD, JASON		
25-17620	1238	Found/Lost Property	Services Rendered
Vicinity of:	WASHINGTON ST + ATLANTIC AVE		
25-17626	1259	Found/Lost Property	Services Rendered
Location/Address:	[MAR 15110] PLEASANT ST		
25-17622	1304	Property Check	Services Rendered
Location/Address:	[MAR 266] COMMUNITY RD		
Unit:	61 MILLS, DOUGLAS		
25-17624	1306	Property Check	Services Rendered
Location/Address:	[MAR 134] ATLANTIC AVE		
Unit:	61 MILLS, DOUGLAS		
25-17628	1331	Alarm Burglar	False Alarm
Location/Address:	[MAR 17757] WASHINGTON ST		
Unit:	70 PICARIELLO, ROBERT		
Unit:	62 MCDONALD, JASON		
25-17631	1407	Motor Vehicle Complaint-Moving	Could Not Locate
Vicinity of:	[MAR 18482] CLIFTON AVE		
Unit:	61 MILLS, DOUGLAS		
25-17632	1435	911 ACCIDENTAL	Services Rendered
Location/Address:	[MAR 1876] ANGENICA TER		
Unit:	61 MILLS, DOUGLAS		
25-17633	1458	Complaint General	Services Rendered
Location/Address:	[MAR 388] PLEASANT ST		
Unit:	70 PICARIELLO, ROBERT		
25-17634	1634	Out of Town 911 Call	Taken/Referred to Other Agency
Location/Address:	[LYN] EASTERN AVE		
25-17636	1650	Motor Vehicle Crash	Report Taken
Location/Address:	[MAR 1137] WASHINGTON ST		
Unit:	62 MCDONALD, JASON		
Refer To Incident:	25-1722-OF		
25-17641	2109	Disturbance	Services Rendered
Vicinity of:	PLEASANT ST		
Unit:	62 MCDONALD, JASON		
25-17642	2121	Complaint General	Services Rendered
Location/Address:	CLIFTON AVE + BROOK RD		
Unit:	60 OSATTIN, ERIC		
Unit:	64 FRATINI, NICHOLAS		
Unit:	70 PICARIELLO, ROBERT		
25-17643	2159	Property Check	No Action Required
Location/Address:	[MAR 482] HUMPHREY ST		
Unit:	70 PICARIELLO, ROBERT		
25-17644	2250	Complaint General	Services Rendered
Location/Address:	[MAR 18403] PILGRIM RD		
Unit:	64 FRATINI, NICHOLAS		
Location Change:	ATLANTIC AVE [Modified: 11/01/2025 2323]		
Unit:	70 PICARIELLO, ROBERT		
Refer To Incident:	25-1723-OF		
Refer To Incident:	25-1724-OF		

Dispatch Log From: 11/01/2025 Thru: 11/30/2025

0000 - 2359

Printed: 12/02/2025

25-17645	2302	Complaint General	Services Rendered
Location/Address:		WARREN RD	
Unit:		62 MCDONALD, JASON	
Unit:		60 OSATTIN, ERIC	
25-17646	2322	General Information	Services Rendered
Location/Address:		[MAR 134] ATLANTIC AVE	
Unit:		60 OSATTIN, ERIC	
For Date: 11/02/2025 - Sunday			
25-17647	0023	Property Check	Services Rendered
Location/Address:		[MAR 418] OCEAN AVE	
Unit:		68 NOLASCO, TAYLOR	
25-17648	0024	Property Check	Services Rendered
Location/Address:		[MAR 419] OCEAN AVE	
Unit:		68 NOLASCO, TAYLOR	
25-17649	0026	ACCIDENTAL MEDICAL ALARM	Services Rendered
Location/Address:		[MAR 1490] CLIFF ST	
25-17650	0102	Out of Town 911 Call	Taken/Referred to Other Agency
Location/Address:		[SAL] BROADWAY	
25-17655	0746	Alarm Burglar	False Alarm
Location/Address:		[MAR 13773] PITMAN RD	
Unit:		68 BOUTILIER, BRANDON	
Unit:		62 SWEENEY, SEAN	
25-17656	0927	Boat Complaint	Taken/Referred to Other Agency
Location/Address:		JERSEY ST + STONE TER	
25-17657	1017	Alarm Burglar	False Alarm
Location/Address:		[MAR 13580] ATLANTIC AVE	
Unit:		60 OSATTIN, ERIC	
Unit:		68 BOUTILIER, BRANDON	
25-17659	1030	ROTARY DETAIL 1	Services Rendered
Location/Address:		[MAR 367] FRONT ST	
Unit:		D1 FINNEGAN, BRENDAN	
25-17660	1031	ROTARY DETAIL 2	Services Rendered
Location/Address:		[MAR 367] FRONT ST	
Unit:		D2 GAGNON, DANIEL	
25-17661	1031	ROTARY DETAIL 3	Services Rendered
Location/Address:		[MAR 367] FRONT ST	
Unit:		D3 MASTRANGELO, ADAM	
25-14549	1050	USE ME	No Action Required
Location/Address:		[MAR 367] FRONT ST	
25-14550	1050	USE ME	No Action Required
Vicinity of:		[MAR 367] FRONT ST	
[REDACTED]			
[REDACTED]			
[REDACTED]			
25-17665	1626	Property Check	Services Rendered
Location/Address:		[MAR 266] COMMUNITY RD	
Unit:		70 MICHAUD, NICHOLAS	
25-17666	1631	Property Check	Services Rendered

Dispatch Log From: 11/01/2025 Thru: 11/30/2025

0000 - 2359

Printed: 12/02/2025

Location/Address: [MAR 134] ATLANTIC AVE
Unit: 70 MICHAUD, NICHOLAS

For Date: 11/03/2025 - Monday

25-17675	0012	General Information	Services Rendered
Location/Address: [MAR 15896] MOHAWK RD			
Unit: 65 COMEAU, NEIL			
25-17676	0108	Property Check	Services Rendered
Location/Address: [MAR 418] OCEAN AVE			
Unit: 62 GAGNON, DANIEL			
25-17677	0109	Property Check	Services Rendered
Location/Address: [MAR 419] OCEAN AVE			
Unit: 62 GAGNON, DANIEL			
25-17678	0143	Alarm Burglar	False Alarm
Location/Address: [MAR 17109] WEST SHORE DR			
Unit: 65 COMEAU, NEIL			
Unit: 64 FRATINI, NICHOLAS			
25-17679	0537	Alarm Burglar	False Alarm
Location/Address: [MAR 389] FRONT ST			
Unit: 64 FRATINI, NICHOLAS			
Unit: 65 COMEAU, NEIL			
25-17680	0554	Building Check	Building Checked Secured
Location/Address: [MAR 114] ATLANTIC AVE			
Unit: 65 COMEAU, NEIL			
25-17681	0619	Complaint General	Services Rendered
Location/Address: [MAR 11898] ANDERSON ST			
Unit: 64 FRATINI, NICHOLAS			
Refer To Incident: 25-1727-OF			
25-14548	0650	D'AMBROSIA	No Action Required
Location/Address: [MAR 358] TOWER WAY			
25-17431	0650	RJ ATLANTIC 1	Services Rendered
Vicinity of: ATLANTIC AVE			
Unit: D1 ADKERSON, CHRISTOPHER			
25-17432	0650	RJ ATLANTIC 2	Services Rendered
Vicinity of: ATLANTIC AVE			
Unit: D2 CONRAD, JASON			
25-17433	0650	RJ ATLANTIC 3	Services Rendered
Vicinity of: ATLANTIC AVE			
Unit: D3 MORLEY, TIMOTHY			
25-17508	0650	RJ CONANT 1	Services Rendered
Vicinity of: CONANT RD + ENDICOTT AVE			
Unit: D4 RIZOS, SAMUEL			
25-17509	0650	RJ CONANT 2	No Action Required
Vicinity of: CONANT RD + WEST ST			
Unit: D6 PICARIELLO, ROBERT			
25-17534	0650	RJ PROSPECT 1	Services Rendered
Vicinity of: [MAR 9020] PROSPECT ST			
Unit: D5 MASTRANGELO, ADAM			
25-17535	0650	RJ PROSPECT 2	Services Rendered
Vicinity of: PROSPECT ST + COMMERCIAL ST			
25-17682	0702	D&R WEST ST POL DET	Services Rendered
Location/Address: WEST ST			

Dispatch Log From: 11/01/2025 Thru: 11/30/2025

0000 - 2359

Printed: 12/02/2025

Unit:	D7 BATES, TYLER		
Unit:	D12 FRATINI, NICHOLAS		
25-16966	0720	RAFFAELE CONST	Services Rendered
Vicinity of:	[MAR 18488] OCEAN AVE		
Unit:	D11 GAGNON, DANIEL		
25-17673	0750	DODGE TREE	Services Rendered
Location/Address:	[MAR 15454] GREEN ST		
25-17559	0755	MIRRA CONST	Services Rendered
Location/Address:	[MAR 266] COMMUNITY RD		
Unit:	D8 GAGNON, DANIEL		
Unit:	D10 DEFELICE, DENNIS		
25-17560	0755	MIRRA CONST	Services Rendered
Location/Address:	[MAR 266] COMMUNITY RD		
Unit:	D9 EVERETT, MICHAEL		
25-17683	0820	Found/Lost Property	Services Rendered
Location/Address:	[MAR 1071] VILLAGE ST		
25-17684	0824	911 Hang-Up	Investigated
Location/Address:	[MAR 6937] FROST LN		
Unit:	61 MILLS, DOUGLAS		
25-17686	1016	Complaint General	Services Rendered
Location/Address:	[MAR 18875] WASHINGTON ST		
Fire Unit:	C2-Support-Fire Prevention Officer		
Unit:	61 MILLS, DOUGLAS		
25-17689	1132	Assist Citizen	No Action Required
Location/Address:	[MAR 465] SPRING ST		
25-17692	1243	CICORIA TREE	Services Rendered
Location/Address:	[MAR 6164] PLEASANT ST		
Unit:	D8 OSTROVITZ, DAVID		
25-17694	1335	Motor Vehicle Complaint-Moving	Services Rendered
Location/Address:	[MAR 4676] POND ST		
Unit:	61 MILLS, DOUGLAS		
25-17695	1338	Building Check	Building Checked Secured
Location/Address:	[MAR 134] ATLANTIC AVE		
Unit:	68 BOUTILIER, BRANDON		
25-17696	1341	Building Check	Building Checked Secured
Location/Address:	[MAR 266] COMMUNITY RD		
Unit:	68 BOUTILIER, BRANDON		
25-17700	1758	Property Check	Building Checked Secured
Location/Address:	[MAR 266] COMMUNITY RD		
Unit:	61 BATES, TYLER		
25-17701	1759	Property Check	Building Checked Secured
Location/Address:	[MAR 134] ATLANTIC AVE		
Unit:	61 BATES, TYLER		
25-17705	2200	Property Check	Building Checked Secured
Location/Address:	[MAR 665] LIGHTHOUSE LN		
Unit:	61 BATES, TYLER		
25-17707	2228	Property Check	Services Rendered
Location/Address:	[MAR 9730] STRAMSKI WAY		
Unit:	70 MICHAUD, NICHOLAS		

For Date: 11/04/2025 - Tuesday

25-17708	0021	Property Check	Services Rendered
Location/Address:	[MAR 9730] STRAMSKI WAY		
Unit:	64 FRATINI, NICHOLAS		
25-17709	0039	Building Check	Building Checked Secured
Location/Address:	[MAR 788] PLEASANT ST		
Unit:	65 COMEAU, NEIL		
25-17710	0059	Building Check	Building Checked Secured
Location/Address:	[MAR 16106] PLEASANT ST		
Unit:	65 COMEAU, NEIL		
25-17711	0141	Property Check	Services Rendered
Location/Address:	[MAR 14817] PLEASANT ST		
Unit:	70 RIZOS, SAMUEL		
25-17712	0144	Property Check	Services Rendered
Location/Address:	[MAR 9336] PLEASANT ST		
Unit:	70 RIZOS, SAMUEL		
25-17713	0249	Property Check	Services Rendered
Location/Address:	[MAR 418] OCEAN AVE		
Unit:	60 DIMARE, ANDREW		
25-17714	0351	Property Check	Services Rendered
Location/Address:	[MAR 1227] WIDGER RD		
Unit:	60 DIMARE, ANDREW		
25-17715	0522	Alarm Burglar	False Alarm
Location/Address:	[MAR 966] TEDESCO ST		
Unit:	61 ADKERSON, CHRISTOPHER		
Unit:	65 COMEAU, NEIL		
25-17716	0539	Building Check	Building Checked Secured
Location/Address:	[MAR 15632] OCEAN AVE		
Unit:	65 COMEAU, NEIL		
25-17434	0650	RJ ATLANTIC 1	No Action Required
Vicinity of:	ATLANTIC AVE		
Unit:	D1 HENNIGAR, CHRISTIAN		
25-17435	0650	RJ ATLANTIC 2	No Action Required
Vicinity of:	ATLANTIC AVE		
Unit:	D2 GAGNON, DANIEL		
25-17436	0650	RJ ATLANTIC 3	No Action Required
Vicinity of:	ATLANTIC AVE		
Unit:	D3 MORLEY, TIMOTHY		
25-17510	0650	D&R PAVING WEST ST 1	No Action Required
Vicinity of:	WEST ST		
Unit:	D6 BATES, TYLER		
25-17511	0650	D&R PAVING WEST ST 2	No Action Required
Vicinity of:	WEST ST		
Unit:	D7 BRADY, SEAN		
25-17536	0650	RJ PROSPECT 1	Services Rendered
Vicinity of:	[MAR 9020] PROSPECT ST		
Unit:	D4 MILLS, DOUGLAS		

25-17537	0650	RJ PROSPECT 2	No Action Required
Vicinity of:		PROSPECT ST + COMMERCIAL ST	
Unit:		D5 EVERETT, MICHAEL	
25-17667	0650	D'AMBROSIA PDET TOWER	Services Rendered
Location/Address:		TOWER WAY	
Unit:		D11 ADKERSON, CHRISTOPHER	
Location Change:		SMITH ST + ATLANTIC AVE [Modified: 11/04/2025 0900]	
25-17719	0704	DONOVAN CONSTRUCTION 84 HARBOR	Services Rendered
Location/Address:		HARBOR AVE	
Unit:		D8 OSTROVITZ, DAVID	
25-17721	0755	Motor Vehicle Crash	Services Rendered
Location/Address:		ROOSEVELT AVE + ELM ST	
Unit:		62 MCDONALD, JASON	
Unit:		64 CLARK, ANDREW	
Refer To Accident:		25-282-AC	
25-17725	0827	Detail - Police	No Action Required
Location/Address:		WEST ST + CONANT RD	
Unit:		D9 LUNT, JONATHAN	
25-17727	0841	Detail - Police	Services Rendered
Location/Address:		WEST ST + CONANT RD	
Unit:		D10 DEFELICE, DENNIS	
25-17729	0921	Out of Town 911 Call	Taken/Referred to Other Agency
Location/Address:		[LYN] NEPTUNE BLVD	
25-17731	0932	Assist Other Agency	Services Rendered
Location/Address:		[MAR 406] GERRY ST	
25-17730	0933	Motor Vehicle Stop	Verbal Warning
Vicinity of:		ATLANTIC AVE + HATHAWAY RD	
Unit:		D3 MORLEY, TIMOTHY	
25-17735	1000	General Information	Could Not Locate
Location/Address:		LAFAYETTE ST + CARNA RD	
Unit:		64 CLARK, ANDREW	
25-17738	1045	Motor Vehicle Stop	Verbal Warning
Vicinity of:		PLEASANT ST + LAFAYETTE ST	
Unit:		64 CLARK, ANDREW	
25-17739	1104	Found/Lost Property	Report Taken
Location/Address:		REED ST	
Unit:		64 CLARK, ANDREW	
Refer To Incident:		25-1733-OF	
25-17740	1124	TREE/BRANCH DOWN	Services Rendered
Location/Address:		PICKWICK RD + BROOK RD	
25-17743	1135	Motor Vehicle Crash	Services Rendered
Vicinity of:		[MAR 11710] ROWLAND ST	
Unit:		64 CLARK, ANDREW	
25-17746	1250	Complaint General	Report Taken
Location/Address:		[MAR 11060] LAFAYETTE ST	
Unit:		65 MASTRANGELO, ADAM	
Refer To Incident:		25-1735-OF	
25-17749	1413	General Information	Services Rendered
Location/Address:		[MAR 6194] PLEASANT ST	
Unit:		65 MASTRANGELO, ADAM	
Unit:		63 SWEENEY, CHARLES	
Unit:		65 MASTRANGELO, ADAM	
Unit:		68 DEFELICE, DENNIS	

25-17753	1453	Motor Vehicle Stop	Verbal Warning
Vicinity of:		MOHAWK RD + SAGAMORE RD	
Unit:		69 LUNT, JONATHAN	
25-17758	1749	Out of Town 911 Call	Taken/Referred to Other Agency
Location/Address:		[SWA] PARADISE	
25-17025	1750	JEWISH JOURNAL	Services Rendered
Vicinity of:		[MAR 266] COMMUNITY RD	
Unit:		D1 MCDONALD, JASON	
25-17762	2209	911 Hang-Up	Services Rendered
Location/Address:		[MAR 1405] LEE ST	
Unit:		63 SWEENEY, CHARLES	
For Date: 11/05/2025 - Wednesday			
25-17764	0024	Property Check	Building Checked Secured
Location/Address:		[MAR 134] ATLANTIC AVE	
Unit:		61 ADKERSON, CHRISTOPHER	
25-17765	0025	Property Check	Building Checked Secured
Location/Address:		[MAR 9730] STRAMSKI WAY	
Unit:		70 RIZOS, SAMUEL	
Unit:		64 FRATINI, NICHOLAS	
25-17766	0033	Property Check	Services Rendered
Location/Address:		[MAR 13285] COMMUNITY RD	
Unit:		61 ADKERSON, CHRISTOPHER	
25-17767	0124	Property Check	Services Rendered
Location/Address:		[MAR 14817] PLEASANT ST	
Unit:		70 RIZOS, SAMUEL	
25-17768	0137	Property Check	Services Rendered
Location/Address:		[MAR 9336] PLEASANT ST	
Unit:		70 RIZOS, SAMUEL	
25-17437	0650	RJ ATLANTIC 1	No Action Required
Vicinity of:		ATLANTIC AVE	
Unit:		D6 MORLEY, TIMOTHY	
25-17438	0650	RJ ATLANTIC 2	No Action Required
Vicinity of:		ATLANTIC AVE	
Unit:		D7 GAGNON, DANIEL	
25-17439	0650	RJ ATLANTIC 3	Services Rendered
Vicinity of:		ATLANTIC AVE	
Unit:		D8 FINNEGAN, BRENDAN	
25-17512	0650	RJ CONANT 1	Services Rendered
Vicinity of:		CONANT RD + ENDICOTT AVE	
Unit:		D9 EVERETT, MICHAEL	
25-17513	0650	RJ CONANT 2	Services Rendered
Vicinity of:		HUMPHREY ST + ENDICOTT AVE	
Unit:		D12 OSATTIN, ERIC	
25-17538	0650	RJ PROSPECT 1	No Action Required
Vicinity of:		[MAR 9020] PROSPECT ST	
Unit:		D10 RIZOS, SAMUEL	
25-17539	0650	RJ PROSPECT 2	No Action Required

Vicinity of:	PROSPECT ST + COMMERCIAL ST		
Unit:	D11 FRATINI, NICHOLAS		
25-17668	0650	Detail - Police	No Action Required
Location/Address:	[MAR 358] TOWER WAY		
Unit:	D5 ADKERSON, CHRISTOPHER		
Location Change:	BIRCH ST + LAFAYETTE ST [Modified: 11/05/2025 0806]		
25-17751	0650	D&R PAVING 1	Services Rendered
Location/Address:	WEST ST		
Unit:	D1 BATES, TYLER		
25-17752	0650	D&R PAVING 2	Services Rendered
Location/Address:	WEST ST		
Unit:	D2 DEFELICE, DENNIS		
25-17769	0653	D&R PAVING 3	Services Rendered
Location/Address:	WEST ST		
Unit:	D3 BRADY, SEAN		
25-17770	0654	D&R PAVING 4 CAMILO	Services Rendered
Location/Address:	WEST ST		
Unit:	D4 CAMILO, JOAB		
25-17754	0750	RAFFAELE	No Action Required
Vicinity of:	[MAR 18488] OCEAN AVE		
25-17774	0806	Found/Lost Property	Services Rendered
Vicinity of:	[MAR 18020] PLEASANT ST		
25-17777	0946	COMMUNITY EVENT	Services Rendered
Vicinity of:	[MAR 860] HUMPHREY ST		
Unit:	CP OSTROVITZ, DAVID		
25-17779	1030	Motor Vehicle Stop	Verbal Warning
Vicinity of:	[MAR 801] PLEASANT ST		
Unit:	64 CLARK, ANDREW		
25-17780	1038	Larceny/Forgery/Fraud	Investigated
Location/Address:	[MAR 17970] CREESY ST		
Unit:	62 MCDONALD, JASON		
Refer To Incident:	25-1739-OF		
25-17781	1048	Found/Lost Property	Services Rendered
Location/Address:	[MAR 11810] WALDRON ST		
25-17786	1208	Motor Vehicle Stop	Services Rendered
Location/Address:	[MAR 801] PLEASANT ST		
Unit:	60 CONRAD, JASON		
25-17789	1232	Notary Services Rendered	Services Rendered
Location/Address:	[MAR 406] GERRY ST		
25-17790	1245	Motor Vehicle Stop	Verbal Warning
Vicinity of:	WEST SHORE DR + LORRAINE TER		
Unit:	62 MCDONALD, JASON		
25-17791	1250	Motor Vehicle Complaint-Moving	Services Rendered
Vicinity of:	TEDESCO ST + BROOKHOUSE DR		
25-17792	1252	Assist Other Agency	Services Rendered
Location/Address:	[MAR 18394] BARNARD HAWKES CT		
25-17794	1311	Complaint General	Could Not Locate
Location/Address:	MAPLE ST + TEDESCO ST		
Unit:	65 MASTRANGELO, ADAM		
25-17795	1324	911 Hang-Up	Services Rendered
Location/Address:	[MAR 17990] CONANT RD		

Case Number	Unit	Property Check	Services Rendered
25-17797	1358	Property Check Vicinity of: COMMUNITY RD Unit: 69 LUNT, JONATHAN	Services Rendered
25-17799	1441	911 Hang-Up Location/Address: [MAR 15174] PLEASANT ST Unit: 65 MASTRANGELO, ADAM	Investigated
25-17801	1534	Found/Lost Property Location/Address: [MAR 1284] WYMAN RD	Services Rendered
25-17803	1557	Motor Vehicle Complaint-Moving Location/Address: BUBIER RD + WYMAN RD Unit: 68 DEFELICE, DENNIS	Could Not Locate
25-17804	1622	Motor Vehicle Stop Location/Address: [MAR 702] PLEASANT ST Unit: 63 GALLO, CHRISTOPHER	Verbal Warning
25-17805	1640	Motor Vehicle Stop Location/Address: ELM ST Unit: 63 GALLO, CHRISTOPHER Unit: 65 HENNIGAR, CHRISTIAN	Verbal Warning
25-17808	1745	911 Hang-Up Location/Address: [MAR 14805] SAGAMORE RD Unit: 68 DEFELICE, DENNIS	Services Rendered
[REDACTED]			
[REDACTED]			
[REDACTED]			
[REDACTED]			
[REDACTED]			
[REDACTED]			
25-17815	2240	Complaint General Location/Address: [MAR 18810] VILLAGE ST Unit: 63 GALLO, CHRISTOPHER Unit: 65 HENNIGAR, CHRISTIAN	Services Rendered
25-17816	2252	HYDRANT FLOW TEST Vicinity of: [MAR 11092] LEE ST	Services Rendered
25-17817	2323	Complaint General Location/Address: [MAR 14185] WEST SHORE DR Unit: 63 GALLO, CHRISTOPHER	No Action Required
For Date: 11/06/2025 - Thursday			
25-17818	0004	Property Check Location/Address: [MAR 134] ATLANTIC AVE Unit: 61 ADKERSON, CHRISTOPHER	Building Checked Secured
25-17819	0005	Property Check Location/Address: [MAR 13285] COMMUNITY RD Unit: 61 ADKERSON, CHRISTOPHER	Building Checked Secured
25-17827	0100	Property Check Location/Address: [MAR 418] OCEAN AVE	Building Checked Secured

Case Number	Unit	Incident Type	Outcome
25-17828	0101	Property Check	Building Checked Secured
Location/Address: [MAR 419] OCEAN AVE			
25-17820	0219	Alarm Burglar	False Alarm
Location/Address: [MAR 1071] VILLAGE ST			
Unit: 62 GAGNON, DANIEL			
Unit: 65 COMEAU, NEIL			
25-17821	0226	Alarm Burglar	False Alarm
Location/Address: [MAR 482] HUMPHREY ST			
Unit: 62 GAGNON, DANIEL			
Unit: 61 ADKERSON, CHRISTOPHER			
25-17822	0238	Alarm Burglar	False Alarm
Location/Address: [MAR 860] HUMPHREY ST			
Unit: 61 ADKERSON, CHRISTOPHER			
25-17824	0417	TREE/BRANCH DOWN	Services Rendered
Location/Address: LEGGS HILL RD + TEDESCO ST			
Unit: 61 ADKERSON, CHRISTOPHER			
25-17440	0650	RJ ATLANTIC 1	Services Rendered
Vicinity of: ATLANTIC AVE			
Unit: D4 CONRAD, JASON			
25-17441	0650	RJ ATLANTIC 2	Services Rendered
Vicinity of: ATLANTIC AVE			
Unit: D5 HENNIGAR, CHRISTIAN			
25-17514	0650	RJ CONANT 1	Services Rendered
Vicinity of: CONANT RD + ENDICOTT AVE			
Unit: D7 COMEAU, NEIL			
25-17515	0650	RJ CONANT 2	Services Rendered
Vicinity of: CONANT RD + WEST ST			
Unit: D8 LUNT, JONATHAN			
25-17540	0650	RJ PROSPECT 1	Services Rendered
Vicinity of: [MAR 9020] PROSPECT ST			
Unit: D9 FRATINI, NICHOLAS			
25-17541	0650	RJ PROSPECT 2	Services Rendered
Vicinity of: PROSPECT ST + COMMERCIAL ST			
Unit: D10 RIZOS, SAMUEL			
25-17669	0650	DAMBROSIA	Services Rendered
Location/Address: [MAR 358] TOWER WAY			
Unit: D3 ADKERSON, CHRISTOPHER			
25-17825	0658	D&R PAVING	Services Rendered
Location/Address: WEST ST			
Unit: D1 BATES, TYLER			
25-17826	0658	D&R PAVING	Services Rendered
Location/Address: WEST ST			
Unit: D12 DEFELICE, DENNIS			
25-17829	0728	Motor Vehicle Crash	No Action Required
Vicinity of: GREEN ST + ALEXANDER CIR			
25-17830	0729	Property Check	Building Checked Secured
Location/Address: [MAR 1284] WYMAN RD			
Unit: 65 COMEAU, NEIL			
25-17831	0731	Motor Vehicle Complaint-Moving	Services Rendered
Vicinity of: WILLOW RD			
25-17833	0749	911 ACCIDENTAL	Services Rendered
Location/Address: [MAR 18523] EAST ORCHARD ST			

Dispatch Log From: 11/01/2025 Thru: 11/30/2025

0000 - 2359

Printed: 12/02/2025

Unit:	61 MILLS, DOUGLAS		
25-17442	0804	DONOVAN CONST	Services Rendered
Vicinity of:	[MAR 18456] HARBOR AVE		
Unit:	D6 OSTROVITZ, DAVID		
25-17839	0909	Fingerprint Services Rendered	Services Rendered
Location/Address:	[MAR 11562] FIELDBROOK RD		
Unit:	68 MORLEY, TIMOTHY		
25-17840	0917	Found/Lost Property	Services Rendered
Vicinity of:	FRONT ST		
25-17842	0931	Found/Lost Property	Services Rendered
Location/Address:	[MAR 2274] ATLANTIC AVE		
25-17844	0942	Motor Vehicle Stop	Verbal Warning
Vicinity of:	HUMPHREY ST + THOMPSON RD		
Unit:	61 MILLS, DOUGLAS		
25-17846	0957	Motor Vehicle Stop	Citation
Vicinity of:	HUMPHREY ST + THOMPSON RD		
Unit:	61 MILLS, DOUGLAS		
Refer To Citation:	809092AD		
25-17859	1032	Complaint General	Services Rendered
Location/Address:	[MAR 15464] WEST SHORE DR		
25-17860	1038	General Information	No Action Required
Location/Address:	OCEAN AVE + ATLANTIC AVE		
25-17861	1040	Motor Vehicle Crash	Vehicle Towed
Vicinity of:	[MAR 13788] DARTMOUTH RD		
Unit:	61 MILLS, DOUGLAS		
Refer To Accident:	25-283-AC		
25-17889	1112	Annoying Phone Calls	Services Rendered
Location/Address:	HARBOR AVE		
25-17926	1455	NEIGHBOR DISPUTE	Report Taken
Location/Address:	[MAR 15610] ARTHUR AVE		
Unit:	65 MASTRANGELO, ADAM		
Refer To Incident:	25-1749-OF		
25-17928	1615	Larceny/Forgery/Fraud	Report Taken
Location/Address:	[MAR 16516] BARNARD HAWKES CT		
Unit:	65 HENNIGAR, CHRISTIAN		
Refer To Incident:	25-1750-OF		
25-17929	1634	Complaint General	Services Rendered
Location/Address:	HARRIS ST + ELM ST		
Unit:	70 MICHAUD, NICHOLAS		
25-17935	2051	Motor Vehicle Stop	Citation
Location/Address:	PROSPECT ST + PLEASANT ST		
Unit:	70 MICHAUD, NICHOLAS		
Refer To Citation:	810608AD		
For Date: 11/07/2025 - Friday			
25-17938	0100	Property Check	Services Rendered
Location/Address:	[MAR 544] WEST SHORE DR		
Unit:	62 GAGNON, DANIEL		
25-17445	0650	RJ ATLANTIC 3	Services Rendered
Vicinity of:	ATLANTIC AVE		
Unit:	D1 CONRAD, JASON		
25-17516	0650	RJ CONANT 1	Services Rendered

Dispatch Log From: 11/01/2025 Thru: 11/30/2025

0000 - 2359


Printed: 12/02/2025

Vicinity of:	CONANT RD + ENDICOTT AVE		
Unit:	D2 DEFELICE, DENNIS		
25-17517	0650	RJ CONANT 2	Services Rendered
Vicinity of:	CONANT RD + WEST ST		
Unit:	D5 COMEAU, NEIL		
25-17542	0650	RJ PROSPECT 1	Services Rendered
Vicinity of:	[MAR 9020] PROSPECT ST		
Unit:	D4 FRATINI, NICHOLAS		
25-17543	0650	RJ PROSPECT 2	Services Rendered
Vicinity of:	PROSPECT ST + COMMERCIAL ST		
Unit:	D3 GAGNON, DANIEL		
25-17670	0650	Detail - Police	No Action Required
Location/Address:	[MAR 358] TOWER WAY		
25-17922	0655	RJ DEVEREUX 1	Services Rendered
Location/Address:	ATLANTIC AVE + HATHAWAY RD		
Unit:	D6 GALLO, CHRISTOPHER		
Location Change:	ATLANTIC AVE + MCKINLEY RD [Modified: 11/07/2025 0912]		
25-17923	0655	RJ DEVEREUX 2	No Action Required
Location/Address:	ATLANTIC AVE + HATHAWAY RD		
25-17924	0655	RJ DEVEREUX 3	No Action Required
Location/Address:	ATLANTIC AVE + HATHAWAY RD		
25-17942	0755	Larceny/Forgery/Fraud	Report Taken
Location/Address:	[MAR 19066] EVANS RD		
Unit:	62 MCDONALD, JASON		
Refer To Incident:	25-1753-OF		
25-17943	0811	Notary Services Rendered	Services Rendered
Location/Address:	[MAR 14740] GALLISON AVE		
25-17443	0850	RJ ATLANTIC 1	No Action Required
Vicinity of:	ATLANTIC AVE		
25-17444	0850	RJ ATLANTIC 2	No Action Required
Vicinity of:	ATLANTIC AVE		
25-17945	0910	Motor Vehicle Stop	Verbal Warning
Location/Address:	PLEASANT ST + PRINCE ST		
Unit:	62 MCDONALD, JASON		
25-17950	1102	Motor Vehicle Complaint-Moving	Services Rendered
Vicinity of:	[MAR 1533] GREGORY ST		
Unit:	70 MICHAUD, NICHOLAS		
25-17939	1150	MENINO CONSTRUCTION	Services Rendered
Location/Address:	[MAR 708] PLEASANT ST		
<div style="background-color: black; width: 100%; height: 100px;"></div>			
25-17953	1207	General Information	Services Rendered
Location/Address:	[MAR 526] LAFAYETTE ST		
25-17959	1513	GRID WINTHROP 1	Services Rendered

Dispatch Log From: 11/01/2025 Thru: 11/30/2025

0000 - 2359

Printed: 12/02/2025




Vicinity of:	WINTHROP AVE + HUMPHREY ST		
Unit:	D1 EVERETT, MICHAEL		
25-17960	1513	GRID WINTHROP 2	Services Rendered
Vicinity of:	WINTHROP AVE + CONANT RD		
Unit:	D2 GAGNON, DANIEL		
25-17961	1521	911 Hang-Up	Services Rendered
Location/Address:	[MAR 801] PLEASANT ST		
Unit:	61 MILLS, DOUGLAS		
25-17962	1532	Motor Vehicle Complaint-Moving	Services Rendered
Location/Address:	PLEASANT ST + SMITH ST		
25-17965	1624	Found/Lost Property	Services Rendered
Location/Address:	STATE ST + WASHINGTON ST		
			
25-17969	1828	MHS FOOTBALL DETAIL 1	Services Rendered
Location/Address:	[MAR 482] HUMPHREY ST		
Unit:	D3 CAMPBELL, JONATHAN		
25-17970	1829	MHS FOOTBALL DETAIL 2	Services Rendered
Location/Address:	[MAR 482] HUMPHREY ST		
Unit:	D4 GAGNON, KENNETH		
25-17971	1829	MHS FOOTBALL DETAIL 3	Services Rendered
Location/Address:	[MAR 482] HUMPHREY ST		
25-17972	1830	MHS FOOTBALL DETAIL 4	Services Rendered
Location/Address:	[MAR 482] HUMPHREY ST		
25-15669	1850	BENEFIT CONCERT DETAIL	No Action Required
Location/Address:	[MAR 1083] WASHINGTON ST		
25-17973	1913	Alarm Burglar	False Alarm
Location/Address:	[MAR 15102] PLEASANT ST		
Unit:	68 DEFELICE, DENNIS		
Unit:	70 MICHAUD, NICHOLAS		
25-17978	2222	Complaint General	Could Not Locate
Vicinity of:	GREYSTONE RD + ATLANTIC AVE		
Unit:	70 MICHAUD, NICHOLAS		
Unit:	68 DEFELICE, DENNIS		
25-17980	2315	911 OPEN LINE	Services Rendered
Location/Address:	[MAR 283] BOWDEN ST		
Unit:	65 HENNIGAR, CHRISTIAN		
For Date: 11/08/2025 - Saturday			
25-17981	0052	Property Check	Building Checked Secured
Location/Address:	[MAR 544] WEST SHORE DR		
Unit:	62 GAGNON, DANIEL		
25-17982	0053	Property Check	Building Checked Secured
Location/Address:	[MAR 9730] STRAMSKI WAY		
Unit:	64 FRATINI, NICHOLAS		
25-17983	0157	Property Check	Building Checked Secured

Location/Address:	[MAR 9336] PLEASANT ST		
Unit:	70 BOUTILIER, BRANDON		
25-17984	0200	Property Check	Building Checked Secured
Location/Address:	[MAR 14817] PLEASANT ST		
Unit:	70 BOUTILIER, BRANDON		
25-17446	0650	RJ ATLANTIC 1	Services Rendered
Vicinity of:	ATLANTIC AVE		
Unit:	D1 CONRAD, JASON		
25-17447	0650	RJ ATLANTIC 2	Services Rendered
Vicinity of:	ATLANTIC AVE		
Unit:	D3 OSTROVITZ, DAVID		
25-17448	0650	RJ ATLANTIC 3	Services Rendered
Vicinity of:	ATLANTIC AVE		
Unit:	D2 GAGNON, DANIEL		
25-17519	0650	RJ CONANT 1	Services Rendered
Vicinity of:	CONANT RD + ENDICOTT AVE		
Unit:	D7 BRADY, SEAN		
25-17520	0650	RJ CONANT 2	Services Rendered
Vicinity of:	CONANT RD + WEST ST		
Unit:	D8 MORLEY, TIMOTHY		
25-17544	0650	RJ PROSPECT 1	Services Rendered
Vicinity of:	[MAR 9020] PROSPECT ST		
Unit:	D9 DEFELICE, DENNIS		
25-17545	0650	RJ PROSPECT 2	Services Rendered
Vicinity of:	PROSPECT ST + COMMERCIAL ST		
Unit:	D10 MASTRANGELO, ADAM		
25-17890	0655	RJ DEVEREUX 1	Services Rendered
Location/Address:	ATLANTIC AVE + HATHAWAY RD		
Unit:	D4 COMEAU, NEIL		
25-17891	0655	RJ DEVEREUX 2	Services Rendered
Location/Address:	ATLANTIC AVE + HATHAWAY RD		
Unit:	D5 EVERETT, MICHAEL		
25-17892	0655	RJ DEVEREUX 3	Services Rendered
Location/Address:	ATLANTIC AVE + HATHAWAY RD		
Unit:	D6 FRATINI, NICHOLAS		
25-17986	0825	Found/Lost Property	Services Rendered
Location/Address:	[MAR 482] HUMPHREY ST		
25-17987	0948	Found/Lost Property	Services Rendered
Location/Address:	[MAR 648] BROOK RD		
25-17989	1104	Out of Town 911 Call	Taken/Referred to Other Agency
Vicinity of:	[SAL] NORTH ST		
25-17990	1125	Motor Vehicle Crash	Report Taken
Vicinity of:	HUMPHREY ST + THOMPSON RD		
Unit:	64 CLARK, ANDREW		
Refer To Accident:	25-284-AC		
25-17993	1405	Complaint General	Services Rendered
Location/Address:	STATE ST		
25-17994	1443	Found/Lost Property	Services Rendered
Location/Address:	[LYN] CENTRAL AVE		
25-17999	1659	Out of Town 911 Call	Taken/Referred to Other Agency
Location/Address:	[LYN] N COMMON ST		

25-15670	1850	BENEFIT CONCERT DETAIL	Services Rendered
Vicinity of:		[MAR 1083] WASHINGTON ST	
25-18003	2213	Property Check	Building Checked Secured
Location/Address:		[MAR 665] LIGHTHOUSE LN	
Unit:		70 MICHAUD, NICHOLAS	
For Date: 11/09/2025 - Sunday			
25-18004	0010	Property Check	Services Rendered
Location/Address:		[MAR 134] ATLANTIC AVE	
Unit:		65 HENNIGAR, CHRISTIAN	
25-18005	0012	Property Check	Services Rendered
Location/Address:		[MAR 266] COMMUNITY RD	
Unit:		65 HENNIGAR, CHRISTIAN	
25-18006	0015	Property Check	Building Checked Secured
Location/Address:		[MAR 14817] PLEASANT ST	
Unit:		68 BOUTILIER, BRANDON	
25-18007	0017	Property Check	Building Checked Secured
Location/Address:		[MAR 9336] PLEASANT ST	
Unit:		68 BOUTILIER, BRANDON	
25-18008	0018	Property Check	Building Checked Secured
Location/Address:		[MAR 9730] STRAMSKI WAY	
Unit:		64 FRATINI, NICHOLAS	
25-18012	0741	Building Check	Building Checked Secured
Location/Address:		[MAR 13195] LIME ST	
Unit:		61 MILLS, DOUGLAS	
Unit:		68 BOUTILIER, BRANDON	
			
25-18017	1034	Larceny/Forgery/Fraud	Report Taken
Location/Address:		[MAR 14702] SMITH ST	
Unit:		64 CLARK, ANDREW	
Refer To Incident:		25-1760-OF	
			
25-18019	1125	Motor Vehicle Crash	Report Taken
Location/Address:		[MAR 16742] WASHINGTON ST	
Unit:		61 MILLS, DOUGLAS	
Refer To Accident:		25-285-AC	
			
25-18022	1328	LOST WATCH/FOUND IT	Report Taken
Location/Address:		[MAR 1208] WEST SHORE DR	
Unit:		68 BOUTILIER, BRANDON	
Unit:		61 MILLS, DOUGLAS	
Refer To Incident:		25-1762-OF	

25-18024	1632	Motor Vehicle Stop	Verbal Warning
Location/Address:		SCHOOL ST + ESSEX ST	
Unit:		63 GALLO, CHRISTOPHER	
Unit:		64 BRADY, SEAN	
25-18025	1646	Motor Vehicle Stop	Citation
Location/Address:		PLEASANT ST + LAFAYETTE ST	
Unit:		70 MICHAUD, NICHOLAS	
Refer To Citation:		816652AD	
25-18026	1714	Property Check	Services Rendered
Location/Address:		[MAR 266] COMMUNITY RD	
Unit:		64 BRADY, SEAN	
25-18027	1714	Property Check	Services Rendered
Location/Address:		[MAR 265] COMMUNITY RD	
Unit:		64 BRADY, SEAN	
25-18028	1716	Property Check	Services Rendered
Location/Address:		[MAR 134] ATLANTIC AVE	
Unit:		64 BRADY, SEAN	
25-18029	1717	Complaint General	Could Not Locate
Location/Address:		[MAR 4640] EDGEMERE RD	
Unit:		61 GALLO, CHRISTOPHER	
25-18030	1846	Motor Vehicle Crash	Arrest
Location/Address:		[MAR 6423] WASHINGTON ST	
Fire Unit:		ENG2-Pumper-Engine 2	
EMS Unit:		BLS1-AMBULANCE	
Unit:		61 GALLO, CHRISTOPHER	
Unit:		64 BRADY, SEAN	
Unit:		70 MICHAUD, NICHOLAS	
Unit:		MONT KEYES, WENDY	
Refer To Accident:		25-287-AC	
Refer To Arrest:		25-46-AR	
Arrest:		RAWSTON, MICHAEL J JR	
Address:		448 EASTERN AVE Apt. #2 CHELSEA, MA	
Age:		43	
Charges:		OUI-LIQUOR OR .08%	
		NEGLIGENT OPERATION OF MOTOR VEHICLE	
<div style="background-color: black; height: 40px; width: 100%;"></div>			
25-18034	2235	Complaint General	No Action Required
Location/Address:		[MAR 18214] DEVEREUX ST	
Unit:		64 BRADY, SEAN	
For Date: 11/10/2025 - Monday			
25-18035	0006	Property Check	Services Rendered
Location/Address:		[MAR 134] ATLANTIC AVE	
Unit:		61 ADKERSON, CHRISTOPHER	
25-18036	0007	Property Check	Services Rendered
Location/Address:		[MAR 265] COMMUNITY RD	
Unit:		61 ADKERSON, CHRISTOPHER	
25-18037	0022	Property Check	Services Rendered
Location/Address:		[MAR 9730] STRAMSKI WAY	
Unit:		64 FRATINI, NICHOLAS	
25-18038	0131	Property Check	Services Rendered
Location/Address:		[MAR 9336] PLEASANT ST	
Unit:		70 RIZOS, SAMUEL	

25-18039	0330	General Information	Services Rendered
Location/Address:		[LYN] SHIRLEY RD	
25-18041	0616	Alarm Burglar	False Alarm
Location/Address:		[MAR 382] FRONT ST	
Unit:		64 FRATINI, NICHOLAS	
Unit:		70 RIZOS, SAMUEL	
25-17849	0650	RJ CONANT 1	Services Rendered
Vicinity of:		CONANT RD + ENDICOTT AVE	
Unit:		D5 COMEAU, NEIL	
25-17850	0650	RJ CONANT 2	Services Rendered
Vicinity of:		CONANT RD + WEST ST	
Unit:		D6 MORLEY, TIMOTHY	
25-17862	0650	RJ PROSPECT 1	Services Rendered
Vicinity of:		PROSPECT ST + COMMERCIAL ST	
25-17863	0650	RJ PROSPECT 2	Services Rendered
Vicinity of:		PROSPECT ST + WASHINGTON ST	
Unit:		D8 MILLS, DOUGLAS	
25-17893	0650	RJ HATHAWAY 1	Services Rendered
Location/Address:		ATLANTIC AVE + HATHAWAY RD	
Unit:		D7 ADKERSON, CHRISTOPHER	
25-17894	0650	RJ HATHAWAY 2	Services Rendered
Location/Address:		ATLANTIC AVE + HATHAWAY RD	
Unit:		D11 EVERETT, MICHAEL	
25-17895	0650	RJ HATHAWAY 3	Services Rendered
Location/Address:		ATLANTIC AVE + HATHAWAY RD	
Unit:		D12 RIZOS, SAMUEL	
25-17906	0650	D&R PAVING 1	No Action Required
Vicinity of:		HUMPHREY ST + WEST ST	
25-17908	0650	D&R PAVING 2	Services Rendered
Vicinity of:		HUMPHREY ST + WEST ST	
Unit:		D1 BATES, TYLER	
25-17910	0650	D&R PAVING 3	Merge: 25-17906 By: 402
Vicinity of:		HUMPHREY ST + WEST ST	
25-17911	0650	D&R PAVING 4	Merge: 25-17906 By: 402
Vicinity of:		HUMPHREY ST + WEST ST	
25-18042	0653	Disturbance	Services Rendered
Location/Address:		ROUNDHOUSE RD	
Unit:		64 FRATINI, NICHOLAS	
Unit:		70 RIZOS, SAMUEL	
25-18043	0700	RJ DEV	Services Rendered
Location/Address:		ATLANTIC AVE	
Unit:		D2 DEFELICE, DENNIS	
25-18044	0701	RJ DEV 2	Services Rendered
Location/Address:		ATLANTIC AVE	
Unit:		D3 GAGNON, DANIEL	
25-17949	0750	HARTNEY GREYMONT	No Action Required
Location/Address:		[MAR 699] SUMMER ST	
25-18047	0804	Complaint General	Services Rendered
Location/Address:		FARRELL CT	
Unit:		62 MCDONALD, JASON	
Fire Unit:		ENG2-Pumper-Engine 2	

25-17873	0850	RJ ATLANTIC 1	No Action Required
Location/Address:		ATLANTIC AVE	
25-17874	0850	RJ ATLANTIC 2	No Action Required
Location/Address:		ATLANTIC AVE	
25-17875	0850	RJ ATLANTIC 3	No Action Required
Location/Address:		ATLANTIC AVE	
25-18057	1039	Motor Vehicle Stop	Verbal Warning
Location/Address:		LAFAYETTE ST + HUMPHREY ST	
Unit:		64 CLARK, ANDREW	
			
25-18062	1225	LOST WALLET	Services Rendered
Location/Address:		[MAR 2274] ATLANTIC AVE	
25-18072	1513	Be On The Look Out	Services Rendered
Location/Address:		[BEV 1] ELLIOT ST	
25-18073	1641	Motor Vehicle Stop	Verbal Warning
Location/Address:		[MAR 702] PLEASANT ST	
Unit:		63 GALLO, CHRISTOPHER	
25-18074	1700	Property Check	No Action Required
Location/Address:		[MAR 134] ATLANTIC AVE	
Unit:		62 PICARIELLO, ROBERT	
25-18079	2051	Motor Vehicle Crash	Services Rendered
Location/Address:		[MAR 15540] PLEASANT ST	
Unit:		63 GALLO, CHRISTOPHER	
For Date: 11/11/2025 - Tuesday			
25-18080	0054	Property Check	Services Rendered
Location/Address:		[MAR 9730] STRAMSKI WAY	
Unit:		64 FRATINI, NICHOLAS	
25-18081	0100	Property Check	Services Rendered
Location/Address:		[MAR 418] OCEAN AVE	
Unit:		70 RIZOS, SAMUEL	
25-18082	0104	Property Check	Services Rendered
Location/Address:		[MAR 15174] PLEASANT ST	
Unit:		70 RIZOS, SAMUEL	
25-18083	0106	Property Check	Services Rendered
Location/Address:		[MAR 134] ATLANTIC AVE	
Unit:		61 ADKERSON, CHRISTOPHER	
25-18084	0106	Property Check	Services Rendered
Location/Address:		[MAR 265] COMMUNITY RD	
Unit:		61 ADKERSON, CHRISTOPHER	
25-18085	0133	Property Check	Services Rendered
Location/Address:		[MAR 9336] PLEASANT ST	
Unit:		70 RIZOS, SAMUEL	
25-18086	0150	Complaint General	Services Rendered
Vicinity of:		PROSPECT ST + ROWLAND ST	
Unit:		65 COMEAU, NEIL	
Unit:		64 FRATINI, NICHOLAS	

25-18087	0441	Utilities-Elec/DPW/Phone etc..	Services Rendered
Vicinity of:		[MAR 4940] BEACON ST	
Unit:		64 FRATINI, NICHOLAS	
Unit:		D1 BATES, TYLER	
25-17912	0650	D&R PAVING 1	Services Rendered
Vicinity of:		HUMPHREY ST + WEST ST	
Unit:		D3 OSTROVITZ, DAVID	
25-17913	0650	D&R PAVING 2	Services Rendered
Vicinity of:		HUMPHREY ST + WEST ST	
Unit:		D4 HENNIGAR, CHRISTIAN	
25-17914	0650	D&R PAVING 3	Services Rendered
Vicinity of:		HUMPHREY ST + WEST ST	
Unit:		D5 PICARIELLO, ROBERT	
25-17915	0650	D&R PAVING 4	Services Rendered
Vicinity of:		HUMPHREY ST + WEST ST	
Unit:		D2 FINNEGAN, BRENDAN	
25-18090	0656	P DET D&R PAVING DPW WEST 2	Services Rendered
Location/Address:		HUMPHREY ST + WEST ST	
25-18091	0723	Alarm Burglar	Services Rendered
Location/Address:		[MAR 1227] WIDGER RD	
25-18092	0730	Motor Vehicle Complaint-Moving	Services Rendered
Vicinity of:		LAFAYETTE ST + EVERETT PAINE BLVD	
25-18093	0800	Alarm Burglar	False Alarm
Location/Address:		[MAR 801] PLEASANT ST	
Unit:		65 MASTRANGELO, ADAM	
Unit:		64 CLARK, ANDREW	
25-18095	1021	Alarm Burglar	Services Rendered
Location/Address:		[MAR 801] PLEASANT ST	
25-18097	1051	Motor Vehicle Crash	Report Taken
Location/Address:		[MAR 18833] COUNTRYSIDE LN	
Unit:		65 MASTRANGELO, ADAM	
Unit:		64 CLARK, ANDREW	
Refer To Accident:		25-286-AC	
25-18098	1235	Larceny/Forgery/Fraud	Report Taken
Location/Address:		[MAR 4521] DENNETT RD	
Unit:		65 MASTRANGELO, ADAM	
Refer To Incident:		25-1768-OF	
25-18099	1238	Motor Vehicle Crash PAST	Services Rendered
Location/Address:		SANDIE LN	
25-18102	1335	Complaint General	No Action Required
Location/Address:		HUMPHREY ST + TEDESCO ST	
25-18104	1429	Larceny/Forgery/Fraud	Investigated
Location/Address:		ENDICOTT AVE	
Unit:		64 CLARK, ANDREW	
Refer To Incident:		25-1769-OF	
25-18107	1609	Alarm Burglar	False Alarm
Location/Address:		[MAR 598] BROOK RD	
Unit:		63 GALLO, CHRISTOPHER	
Unit:		68 DEFELICE, DENNIS	
25-18111	1731	Complaint General	Services Rendered
Location/Address:		[MAR 18603] WASHINGTON ST	
Unit:		65 HENNIGAR, CHRISTIAN	
25-18115	2030	Assist Citizen	Report Taken

Dispatch Log From: 11/01/2025 Thru: 11/30/2025

0000 - 2359

Printed: 12/02/2025

Location/Address: [MAR 406] GERRY ST
Unit: 62 PICARIELLO, ROBERT
Refer To Incident: [25-1770-OF](#)

For Date: 11/12/2025 - Wednesday

25-18120	0016	Property Check	Services Rendered
Location/Address: [MAR 599] MARKET SQUARE			
Unit: 68 NOLASCO, TAYLOR			
25-18121	0026	Property Check	Services Rendered
Location/Address: [MAR 9730] STRAMSKI WAY			
Unit: 68 NOLASCO, TAYLOR			
25-18123	0624	Building Check	Building Checked Secured
Location/Address: [MAR 14579] PLEASANT ST			
Unit: 65 COMEAU, NEIL			
25-18124	0644	Property Check	Services Rendered
Location/Address: [MAR 1284] WYMAN RD			
Unit: 65 COMEAU, NEIL			
25-18125	0648	Building Check	Building Checked Secured
Location/Address: [MAR 13556] ATLANTIC AVE			
Unit: 65 COMEAU, NEIL			
25-17851	0650	RJ CONANT 1	Services Rendered
Vicinity of: CONANT RD + ENDICOTT AVE			
Unit: D8 FINNEGAN, BRENDAN			
25-17852	0650	RJ CONANT 2	Services Rendered
Vicinity of: CONANT RD + WEST ST			
Unit: D9 PICARIELLO, ROBERT			
25-17864	0650	RJ PROSPECT 1	Services Rendered
Vicinity of: PROSPECT ST + COMMERCIAL ST			
Unit: D10 FRATINI, NICHOLAS			
25-17865	0650	RJ PROSPECT 2	Services Rendered
Vicinity of: PROSPECT ST + WASHINGTON ST			
Unit: D11 GAGNON, DANIEL			
25-17916	0650	D&R PAVING 1	No Action Required
Vicinity of: HUMPHREY ST + WEST ST			
25-17917	0650	D&R PAVING 2	Services Rendered
Vicinity of: HUMPHREY ST + WEST ST			
Unit: D2 CAMILO, JOAB			
25-17918	0650	D&R PAVING 3	Services Rendered
Vicinity of: HUMPHREY ST + WEST ST			
Unit: D3 CONRAD, JASON			
25-17919	0650	D&R PAVING 4	Services Rendered
Vicinity of: HUMPHREY ST + WEST ST			
Unit: D4 RIZOS, SAMUEL			
25-17896	0655	RJ DEVEREUX 1	Services Rendered
Location/Address: ATLANTIC AVE + HATHAWAY RD			
Unit: D5 BATES, TYLER			
25-17897	0655	RJ DEVEREUX 2	Services Rendered
Location/Address: ATLANTIC AVE + HATHAWAY RD			
Unit: D6 DEFELICE, DENNIS			
25-17898	0655	RJ DEVEREUX 3	Services Rendered
Location/Address: ATLANTIC AVE + HATHAWAY RD			

25-18126	0708	Building Check	Building Checked Secured
Location/Address:		[MAR 114] ATLANTIC AVE	
Unit:		65 COMEAU, NEIL	
25-18127	0728	911 Hang-Up	Services Rendered
Location/Address:		[MAR 13560] WEST SHORE DR	
Unit:		61 ADKERSON, CHRISTOPHER	
25-17876	0855	RJ DEVEREUX 1	Services Rendered
Location/Address:		ATLANTIC AVE	
Unit:		D12 OSTROVITZ, DAVID	
25-17877	0855	RJ DEVEREUX 2	Services Rendered
Location/Address:		ATLANTIC AVE	
Unit:		D13 ADKERSON, CHRISTOPHER	
25-17878	0855	RJ DEVEREUX 3	No Action Required
Location/Address:		ATLANTIC AVE	
[REDACTED]		[REDACTED]	[REDACTED]
25-18136	1008	911 Hang-Up	Investigated
Location/Address:		[MAR 18488] OCEAN AVE	
Unit:		68 MORLEY, TIMOTHY	
25-18138	1125	911 Hang-Up	Services Rendered
Location/Address:		[MAR 1375] BESSOM ST	
Unit:		61 MILLS, DOUGLAS	
25-18143	1250	Motor Vehicle Crash	Services Rendered
Vicinity of:		ATLANTIC AVE + SMITH ST	
Unit:		65 MASTRANGELO, ADAM	
Location Change:		ATLANTIC AVE + SMITH ST [Modified: 11/12/2025 1252]	
Unit:		61 MILLS, DOUGLAS	
Location Change:		ATLANTIC AVE + SMITH ST [Modified: 11/12/2025 1252]	
Unit:		60 EVERETT, MICHAEL	
Location Change:		ATLANTIC AVE + SMITH ST [Modified: 11/12/2025 1252]	
Refer To Accident:		25-288-AC	
25-18152	1430	Found/Lost Property	Services Rendered
Vicinity of:		[MAR 4468] FRONT ST	
25-18155	1529	Found/Lost Property	Services Rendered
Vicinity of:		[MAR 4939] BEACON ST	
[REDACTED]		[REDACTED]	[REDACTED]
25-18162	2014	Property Check	Building Checked Secured
Location/Address:		[MAR 266] COMMUNITY RD	
Unit:		61 BATES, TYLER	
25-18163	2015	Property Check	Building Checked Secured
Location/Address:		[MAR 134] ATLANTIC AVE	
Unit:		61 BATES, TYLER	
For Date: 11/13/2025 - Thursday			
25-18167	0024	Property Check	Services Rendered
Location/Address:		[MAR 9730] STRAMSKI WAY	
Unit:		68 NOLASCO, TAYLOR	

Dispatch Log From: 11/01/2025 Thru: 11/30/2025

0000 - 2359

Printed: 12/02/2025

25-18168	0025	Building Check	Building Checked Secured
Location/Address:		[MAR 406] GERRY ST	
Unit:		65 COMEAU, NEIL	
25-18169	0033	Property Check	Services Rendered
Location/Address:		[MAR 599] MARKET SQUARE	
Unit:		68 NOLASCO, TAYLOR	
25-18170	0042	Property Check	Building Checked Secured
Location/Address:		[MAR 419] OCEAN AVE	
Unit:		62 GAGNON, DANIEL	
25-18171	0043	Property Check	Building Checked Secured
Location/Address:		[MAR 418] OCEAN AVE	
Unit:		62 GAGNON, DANIEL	
25-18173	0120	Property Check	Building Checked Secured
Location/Address:		[MAR 134] ATLANTIC AVE	
Unit:		61 ADKERSON, CHRISTOPHER	
25-18174	0121	Property Check	Services Rendered
Location/Address:		[MAR 13285] COMMUNITY RD	
Unit:		61 ADKERSON, CHRISTOPHER	
25-18175	0136	Building Check	Building Checked Secured
Location/Address:		[MAR 701] PLEASANT ST	
Unit:		65 COMEAU, NEIL	
25-18177	0523	Property Check	Building Checked Secured
Location/Address:		[MAR 9336] PLEASANT ST	
Unit:		65 COMEAU, NEIL	
25-18178	0558	Property Check	Building Checked Secured
Location/Address:		[MAR 9899] FRONT ST	
Unit:		65 COMEAU, NEIL	
25-18181	0640	Motor Vehicle Stop	Verbal Warning
Location/Address:		HUMPHREY ST	
Unit:		68 NOLASCO, TAYLOR	
25-17853	0650	RJ CONANT 1	Services Rendered
Vicinity of:		CONANT RD + ENDICOTT AVE	
Unit:		D12 COMEAU, NEIL	
25-17854	0650	RJ CONANT 2	Services Rendered
Vicinity of:		CONANT RD + WEST ST	
Unit:		D8 OSATTIN, ERIC	
25-17866	0650	RJ PROSPECT 1	Services Rendered
Vicinity of:		PROSPECT ST + COMMERCIAL ST	
Unit:		D10 DEFELICE, DENNIS	
Location Change:		[MAR 13799] PROSPECT ST [Modified: 11/13/2025 0720]	
25-17867	0650	RJ PROSPECT 2	Services Rendered
Vicinity of:		PROSPECT ST + WASHINGTON ST	
Unit:		D9 BATES, TYLER	
Location Change:		[MAR 13799] PROSPECT ST [Modified: 11/13/2025 0720] Road is closed at 32	
25-18145	0650	RJ 72 PROSPECT 1	Services Rendered
Vicinity of:		[MAR 19198] PROSPECT ST	
Unit:		D9 BATES, TYLER	
Location Change:		[MAR 13799] PROSPECT ST [Modified: 11/13/2025 0718]	

Dispatch Log From: 11/01/2025 Thru: 11/30/2025

0000 - 2359

Printed: 12/02/2025

Unit:	D11	ADKERSON, CHRISTOPHER	
25-18146	0650	RJ 72 PROSPECT 2	Services Rendered
Vicinity of:	[MAR 19198] PROSPECT ST		
Unit:	D10 DEFELICE, DENNIS		
25-17899	0655	RJ DEVEREUX 1	Services Rendered
Location/Address:	ATLANTIC AVE + HATHAWAY RD		
Unit:	D13 LUNT, JONATHAN		
Location Change:	ATLANTIC AVE + LUCIA RD [Modified: 11/13/2025 0854]		
25-17900	0655	RJ DEVEREUX 2	Services Rendered
Location/Address:	ATLANTIC AVE + HATHAWAY RD		
Unit:	D14 GAGNON, DANIEL		
25-17901	0655	RJ DEVEREUX 3	Services Rendered
Location/Address:	ATLANTIC AVE + HATHAWAY RD		
Unit:	D15 HENNIGAR, CHRISTIAN		
25-18183	0655	DAMBROSIA	Services Rendered
Location/Address:	[MAR 10139] VILLAGE ST		
Unit:	D1 CAMILO, JOAB		
25-18184	0659	RJ DEV ATL AVE 1	Services Rendered
Location/Address:	ATLANTIC AVE		
Unit:	D2 CONRAD, JASON		
25-18185	0700	RJ DEV ATL AVE 2	Services Rendered
Location/Address:	ATLANTIC AVE		
Unit:	D3 FRATINI, NICHOLAS		
25-18186	0701	RJ DEV ATL AVE 3	Services Rendered
Location/Address:	ATLANTIC AVE		
Unit:	D4 RIZOS, SAMUEL		
25-18187	0759	Motor Vehicle Crash	Vehicle Towed
Location/Address:	PLEASANT ST + DEVEREUX ST		
EMS Unit:	BLS1-AMBULANCE		
Fire Unit:	ENG1-Pumper-Engine 1		
Fire Unit:	ENG3-Pumper-Engine 3		
Unit:	65 MASTRANGELO, ADAM		
Unit:	61 MILLS, DOUGLAS		
Unit:	62 MCDONALD, JASON		
Unit:	68 MORLEY, TIMOTHY		
Unit:	60 EVERETT, MICHAEL		
Refer To Citation:	T3275350		
Refer To Incident:	25-1777-OF		
Refer To Accident:	25-289-AC		
25-18189	0825	Motor Vehicle Stop	Verbal Warning
Vicinity of:	PLEASANT ST + VINE ST		
Unit:	60 EVERETT, MICHAEL		
25-18194	0940	Alarm Burglar	False Alarm
Location/Address:	[MAR 382] FRONT ST		
Unit:	65 MASTRANGELO, ADAM		
Unit:	62 MCDONALD, JASON		
25-18195	1000	911 Hang-Up	Services Rendered
Location/Address:	[MAR 1071] VILLAGE ST		
Unit:	62 MCDONALD, JASON		
25-18196	1107	Motor Vehicle Stop	Verbal Warning
Vicinity of:	[MAR 3458] HUMPHREY ST		
Unit:	61 MILLS, DOUGLAS		
25-18202	1258	TREE/BRANCH DOWN	Taken/Referred to Other Agency
Vicinity of:	JERSEY ST		
25-18203	1300	Alarm Burglar	False Alarm
Location/Address:	[MAR 13665] ANCHORAGE LN		

Dispatch Log From: 11/01/2025 Thru: 11/30/2025

0000 - 2359

Printed: 12/02/2025

Unit: 61 MILLS, DOUGLAS
Unit: 62 MCDONALD, JASON

25-18208 1354 Larceny/Forgery/Fraud Investigated
Location/Address: [MAR 17444] OCEAN AVE
Unit: 65 MASTRANGELO, ADAM
Refer To Incident: [25-1781-OF](#)

25-18209 1434 HYDRANT OOS Services Rendered
Location/Address: [MAR 11564] LEGGS HILL RD

[REDACTED]

[REDACTED]

25-18214 1617 Complaint General Services Rendered
Location/Address: EVANS RD
Unit: DET BRADY, SEAN

25-18216 1757 Larceny/Forgery/Fraud Services Rendered
Location/Address: [MAR 19066] EVANS RD
Unit: 65 HENNIGAR, CHRISTIAN

25-18217 1909 NATIONAL GRID Services Rendered
Vicinity of: [MAR 17869] DEVEREUX ST
Unit: D1 DEFELICE, DENNIS

25-18220 2048 Out of Town 911 Call Taken/Referred to Other Agency
Location/Address: [LYN] LEWIS ST

25-18221 2154 Complaint General Report Taken
Location/Address: [MAR 13745] STATE ST
Unit: 65 HENNIGAR, CHRISTIAN
Refer To Incident: [25-1784-OF](#)

For Date: 11/14/2025 - Friday

25-18222 0107 Property Check Services Rendered
Location/Address: [MAR 9730] STRAMSKI WAY
Unit: 64 FRATINI, NICHOLAS

25-18223 0107 Property Check Services Rendered
Location/Address: [MAR 419] OCEAN AVE
Unit: 62 GAGNON, DANIEL

25-18224 0107 Property Check Services Rendered
Location/Address: [MAR 418] OCEAN AVE
Unit: 62 GAGNON, DANIEL

25-18225 0130 Property Check Services Rendered
Location/Address: [MAR 14817] PLEASANT ST
Unit: 70 RIZOS, SAMUEL

25-18226 0142 Property Check Services Rendered
Location/Address: [MAR 266] COMMUNITY RD
Unit: 68 NOLASCO, TAYLOR

25-18227 0145 Property Check Services Rendered
Location/Address: [MAR 134] ATLANTIC AVE
Unit: 68 NOLASCO, TAYLOR

25-18228 0158 Property Check Services Rendered
Location/Address: [MAR 9336] PLEASANT ST
Unit: 70 RIZOS, SAMUEL



25-18229 0556 Alarm Burglar False Alarm
Location/Address: [MAR 13195] LIME ST
Unit: 64 FRATINI, NICHOLAS

25-18230	0612	Alarm Burglar	False Alarm
Location/Address:		[MAR 272] NAHANT ST	
Unit:		68 NOLASCO, TAYLOR	
Unit:		62 GAGNON, DANIEL	
25-17855	0650	RJ CONANT 1	Services Rendered
Vicinity of:		CONANT RD + ENDICOTT AVE	
Unit:		D9 COMEAU, NEIL	
25-17856	0650	RJ CONANT 2	Services Rendered
Vicinity of:		CONANT RD + WEST ST	
Unit:		D8 RIZOS, SAMUEL	
25-17868	0650	RJ PROSPECT 1-TRENCH @ 20 PROS	Services Rendered
Vicinity of:		PROSPECT ST + COMMERCIAL ST	
Unit:		D11 DEFELICE, DENNIS	
25-17869	0650	RJ PROSPECT 2	Services Rendered
Vicinity of:		PROSPECT ST + WASHINGTON ST	
Unit:		D10 GAGNON, DANIEL	
25-18147	0650	RJ 72 PROSPECT 1	Services Rendered
Vicinity of:		[MAR 19198] PROSPECT ST	
Unit:		D4 BATES, TYLER	
25-18148	0650	RJ 72 PROSPECT 2	Services Rendered
Vicinity of:		[MAR 19198] PROSPECT ST	
Unit:		D5 EVERETT, MICHAEL	
25-17882	0655	RJ DEVEREUX 1	Services Rendered
Location/Address:		ATLANTIC AVE	
Unit:		D1 CONRAD, JASON	
25-17883	0655	RJ DEVEREUX 2	Services Rendered
Location/Address:		ATLANTIC AVE	
Unit:		D2 MORLEY, TIMOTHY	
25-17902	0655	RJ DEVEREUX 1	Services Rendered
Location/Address:		ATLANTIC AVE + HATHAWAY RD	
Unit:		D6 OSTROVITZ, DAVID	
25-17903	0655	RJ DEVEREUX 2	Services Rendered
Location/Address:		ATLANTIC AVE + HATHAWAY RD	
Unit:		D3 FRATINI, NICHOLAS	
25-17904	0655	RJ DEVEREUX 3	No Action Required
Location/Address:		ATLANTIC AVE + HATHAWAY RD	
25-18200	0720	CICORIA	No Action Required
Location/Address:		[MAR 18059] MAVERICK ST	
25-18067	0750	HARTNEY GREYMONT	No Action Required
Vicinity of:		[MAR 699] SUMMER ST	
25-18232	0808	911 Hang-Up	Services Rendered
Location/Address:		[MAR 486] ELM ST	
Unit:		61 MILLS, DOUGLAS	
25-17884	0855	RJ DEVEREUX 3	No Action Required
Location/Address:		ATLANTIC AVE	
25-18296	0952	Motor Vehicle Crash PAST	Services Rendered
Location/Address:		[MAR 12206] GARDEN RD	
Unit:		64 CLARK, ANDREW	
Refer To Incident:		25-1786-OF	
25-18298	0953	General Information	Services Rendered

Dispatch Log From: 11/01/2025 Thru: 11/30/2025

0000 - 2359

Printed: 12/02/2025

Location/Address:	[MAR 18214] DEVEREUX ST	
Unit:	65 MASTRANGELO, ADAM	
Refer To Incident:	25-1785-OF	
25-18306	1226	Property Check
Location/Address:	[MAR 134] ATLANTIC AVE	Services Rendered
Unit:	60 OSATTIN, ERIC	
25-18307	1227	Property Check
Vicinity of:	COMMUNITY RD	Services Rendered
Unit:	60 OSATTIN, ERIC	
25-18331	1523	MINOR MVA
Vicinity of:	[MAR 17726] PLEASANT ST	Report Taken
Unit:	61 MILLS, DOUGLAS	
Refer To Accident:	25-290-AC	
25-18351	1611	Fingerprint Services Rendered
Location/Address:	[MAR 406] GERRY ST	Services Rendered
Unit:	65 DIMARE, ANDREW	
25-18334	1634	Motor Vehicle Stop
Location/Address:	PLEASANT ST + VINE ST	Verbal Warning
Unit:	61 BATES, TYLER	
25-18335	1648	Motor Vehicle Stop
Location/Address:	BROUGHTON RD + HUMPHREY ST	Citation
Unit:	62 BRADY, SEAN	
Refer To Citation:	828006AD	
		
25-18338	1700	TEMPLE DETAIL
Location/Address:	[MAR 134] ATLANTIC AVE	Services Rendered
Unit:	68 ADKERSON, CHRISTOPHER	
25-18337	1710	Motor Vehicle Stop
Vicinity of:	[MAR 19272] LAFAYETTE ST	Citation
Unit:	62 BRADY, SEAN	
Unit:	70 MICHAUD, NICHOLAS	
Refer To Citation:	828087AD	
25-18344	2006	Property Check
Location/Address:	COMMUNITY RD	Building Checked Secured
Unit:	61 BATES, TYLER	
25-18345	2007	Property Check
Location/Address:	[MAR 134] ATLANTIC AVE	Building Checked Secured
Unit:	61 BATES, TYLER	
		
25-18348	2103	Property Check
Location/Address:	[MAR 266] COMMUNITY RD	Services Rendered
Unit:	65 DIMARE, ANDREW	
25-18349	2107	Property Check
		Services Rendered

Dispatch Log From: 11/01/2025 Thru: 11/30/2025

0000 - 2359

Printed: 12/02/2025

Location/Address:	[MAR 134] ATLANTIC AVE		
Unit:	65 DIMARE, ANDREW		
25-18350	2136	Out of Town 911 Call	Taken/Referred to Other Agency
Location/Address:	[LYN] SOUTH ST		
25-18352	2159	Property Check	Building Checked Secured
Location/Address:	[MAR 665] LIGHTHOUSE LN		
Unit:	61 BATES, TYLER		
For Date: 11/15/2025 - Saturday			
25-18355	0030	Property Check	Services Rendered
Location/Address:	[MAR 544] WEST SHORE DR		
Unit:	62 GAGNON, DANIEL		
25-18358	0039	Motor Vehicle Stop	Verbal Warning
Location/Address:	TEDESCO ST + MAPLE ST		
Unit:	70 RIZOS, SAMUEL		
25-18359	0103	Motor Vehicle Stop	Verbal Warning
Location/Address:	JERSEY ST + SHEPARD ST		
Unit:	70 RIZOS, SAMUEL		
25-18360	0112	Property Check	Building Checked Secured
Location/Address:	[MAR 9730] STRAMSKI WAY		
Unit:	64 FRATINI, NICHOLAS		
25-18361	0119	Motor Vehicle Stop	Verbal Warning
Location/Address:	LAFAYETTE ST + EVERETT PAINE BLVD		
Unit:	60 OSTROVITZ, DAVID		
25-18363	0214	Property Check	Services Rendered
Location/Address:	[MAR 9336] PLEASANT ST		
Unit:	70 RIZOS, SAMUEL		
25-17857	0650	RJ CONANT 1	Services Rendered
Vicinity of:	CONANT RD + ENDICOTT AVE		
Unit:	D9 COMEAU, NEIL		
Unit:	D13 RIZOS, SAMUEL		
25-17858	0650	RJ CONANT 2	Services Rendered
Vicinity of:	CONANT RD + WEST ST		
Unit:	D10 BRADY, SEAN		
Location Change:	WINTHROP AVE + HUMPHREY ST [Modified: 11/15/2025 0731]		
25-17870	0650	RJ PROSPECT 1	Services Rendered
Vicinity of:	PROSPECT ST + COMMERCIAL ST		
Unit:	D7 EVERETT, MICHAEL		
25-17871	0650	RJ PROSPECT 2	No Action Required
Vicinity of:	PROSPECT ST + WASHINGTON ST		
Unit:	D8 MASTRANGELO, ADAM		
25-18149	0650	RJ 72 PROSPECT 1	Services Rendered
Vicinity of:	[MAR 19198] PROSPECT ST		
Unit:	D11 OSTROVITZ, DAVID		
25-18150	0650	RJ 72 PROSPECT 2	Services Rendered
Vicinity of:	[MAR 19198] PROSPECT ST		
Unit:	D12 PICARIELLO, ROBERT		
Location Change:	PROSPECT ST + BARNARD ST [Modified: 11/15/2025 0743]		
	Barnard St closed at Atlantic		
25-17885	0655	RJ DEVEREUX 1	Services Rendered

Location/Address:	ATLANTIC AVE		
Unit:	D1 ADKERSON, CHRISTOPHER		
25-17886	0655	RJ DEVEREUX 2	Services Rendered
Location/Address:	ATLANTIC AVE		
Unit:	D2 CONRAD, JASON		
25-17887	0655	RJ DEVEREUX 3	Services Rendered
Location/Address:	ATLANTIC AVE		
Unit:	D3 MORLEY, TIMOTHY		
25-17905	0655	RJ DEVEREUX 1	Services Rendered
Location/Address:	ATLANTIC AVE + HATHAWAY RD		
Unit:	D4 DEFELICE, DENNIS		
25-17907	0655	RJ DEVEREUX 2	Services Rendered
Location/Address:	ATLANTIC AVE + HATHAWAY RD		
Unit:	D5 BATES, TYLER		
25-17909	0655	RJ DEVEREUX 3	No Action Required
Location/Address:	ATLANTIC AVE + HATHAWAY RD		
Unit:	D6 GAGNON, DANIEL		
25-18370	0910	Motor Vehicle Stop	Citation
Vicinity of:	HUMPHREY ST + BIRCH ST		
Unit:	61 MILLS, DOUGLAS		
Refer To Citation:	829318AD		
25-18371	0922	Motor Vehicle Stop	Citation
Location/Address:	WEST SHORE DR + CLARK LN		
Unit:	64 CLARK, ANDREW		
Unit:	64 CLARK, ANDREW		
Unit:	68 BOUTILIER, BRANDON		
Refer To Citation:	T3652630		
25-18372	0922	Motor Vehicle Stop	Merge: 25-18371 By: 48
Location/Address:	WEST SHORE DR + CLARK LN		
25-18373	0924	Motor Vehicle Stop	Verbal Warning
Vicinity of:	HUMPHREY ST + SHELDON RD		
Unit:	61 MILLS, DOUGLAS		
25-18376	1024	Property Check	Services Rendered
Location/Address:	[MAR 266] COMMUNITY RD		
Unit:	61 MILLS, DOUGLAS		
25-18377	1032	Property Check	Services Rendered
Location/Address:	[MAR 134] ATLANTIC AVE		
Unit:	61 MILLS, DOUGLAS		
25-18378	1040	Alarm Burglar	False Alarm
Location/Address:	[MAR 19319] ATLANTIC AVE		
Unit:	64 CLARK, ANDREW		
Unit:	68 BOUTILIER, BRANDON		
25-18380	1118	Motor Vehicle Stop	Verbal Warning
Vicinity of:	[MAR 481] HUMPHREY ST		
Unit:	64 CLARK, ANDREW		
25-18381	1209	Motor Vehicle Crash	Report Taken
Location/Address:	[MAR 17689] BEACON ST		
Unit:	68 BOUTILIER, BRANDON		
Refer To Accident:	25-291-AC		
25-18383	1449	Complaint General	Services Rendered
Location/Address:	[MAR 1037] TURNER RD		
Unit:	68 BOUTILIER, BRANDON		
25-18384	1502	Suspicious Activity	Report Taken
Vicinity of:	[MAR 18912] BROUGHTON RD		

Dispatch Log From: 11/01/2025 Thru: 11/30/2025

0000 - 2359

Printed: 12/02/2025

Unit: 64 CLARK, ANDREW
Unit: 61 MILLS, DOUGLAS
Unit: 68 BOUTILIER, BRANDON

Refer To Incident: [25-1800-OF](#)

25-18386	1539	Complaint General	No Action Required
Location/Address:		LAFAYETTE ST + MAPLE ST	
Unit:		70 MICHAUD, NICHOLAS	
25-18387	1634	Found/Lost Property	Services Rendered
Location/Address:		GARDEN RD	
25-18388	1638	Motor Vehicle Complaint-Moving	Report Taken
Location/Address:		[MAR 18013] LEGGS HILL RD	
Unit:		70 MICHAUD, NICHOLAS	
Refer To Incident:		25-1802-OF	
25-18390	1701	Motor Vehicle Stop	Verbal Warning
Vicinity of:		[MAR 702] PLEASANT ST	
Unit:		63 GALLO, CHRISTOPHER	
25-18391	1728	911 Hang-Up	Services Rendered
Location/Address:		[MAR 7730] HAWTHORN RD	
Unit:		61 BATES, TYLER	
25-18392	1843	Motor Vehicle Stop	Citation
Location/Address:		TEDESCO ST + BROOKHOUSE DR	
Unit:		65 DIMARE, ANDREW	
Refer To Citation:		830292AD	
25-18393	1853	Motor Vehicle Stop	Citation
Location/Address:		LEGGS HILL RD + TEDESCO ST	
Unit:		65 DIMARE, ANDREW	
Unit:		70 MICHAUD, NICHOLAS	
Refer To Citation:		830315AD	
25-18394	1903	Motor Vehicle Stop	Verbal Warning
Location/Address:		LEO RD + HUMPHREY ST	
Unit:		65 DIMARE, ANDREW	
Unit:		61 BATES, TYLER	
25-18395	1908	Found/Lost Property	Services Rendered
Location/Address:		[MAR 6034] STONYBROOK RD	
25-18396	1918	Property Check	Services Rendered
Vicinity of:		[MAR 13283] TIOGA WAY	
Unit:		65 DIMARE, ANDREW	
25-18398	1943	Motor Vehicle Stop	Verbal Warning
Location/Address:		ATLANTIC AVE	
Unit:		63 GALLO, CHRISTOPHER	
25-18399	1943	Property Check	Services Rendered
Vicinity of:		[MAR 13285] COMMUNITY RD	
Unit:		61 BATES, TYLER	
25-18400	1944	Property Check	Services Rendered
Location/Address:		[MAR 134] ATLANTIC AVE	
Unit:		61 BATES, TYLER	
25-18401	2012	Property Check	Services Rendered
Location/Address:		[MAR 17137] BALDWIN RD	
Unit:		65 DIMARE, ANDREW	
25-18402	2055	Property Check	Services Rendered
Location/Address:		[MAR 266] COMMUNITY RD	
Unit:		70 MICHAUD, NICHOLAS	
25-18403	2058	Property Check	Services Rendered
Location/Address:		[MAR 134] ATLANTIC AVE	
Unit:		70 MICHAUD, NICHOLAS	

For Date: 11/16/2025 - Sunday

25-18406	0024	Property Check	Services Rendered
Location/Address:		[MAR 266] COMMUNITY RD	
Unit:		70 MICHAUD, NICHOLAS	
25-18407	0026	Property Check	Services Rendered
Location/Address:		[MAR 134] ATLANTIC AVE	
Unit:		70 MICHAUD, NICHOLAS	
25-18408	0031	Property Check	Services Rendered
Location/Address:		[MAR 9730] STRAMSKI WAY	
Unit:		64 FRATINI, NICHOLAS	
25-18409	0111	Property Check	Services Rendered
Location/Address:		[MAR 801] PLEASANT ST	
Unit:		60 DIMARE, ANDREW	
25-18410	0128	Property Check	Services Rendered
Location/Address:		[MAR 482] HUMPHREY ST	
Unit:		60 DIMARE, ANDREW	
25-18411	0457	Motor Vehicle Complaint-Moving	Investigated
Location/Address:		PLEASANT ST + SMITH	
Unit:		60 DIMARE, ANDREW	
25-18412	0616	Property Check	Services Rendered
Location/Address:		[MAR 134] ATLANTIC AVE	
Unit:		70 MICHAUD, NICHOLAS	
25-18413	0618	Property Check	Services Rendered
Location/Address:		[MAR 266] COMMUNITY RD	
Unit:		70 MICHAUD, NICHOLAS	
25-18415	0908	Motor Vehicle Disabled	No Action Required
Location/Address:		GREEN ST	
25-18418	1016	Motor Vehicle Stop	Verbal Warning
Location/Address:		[MAR 6194] PLEASANT ST	
Unit:		64 CLARK, ANDREW	
25-18421	1330	911 Hang-Up	Services Rendered
Vicinity of:		[MAR 18342] OCEAN AVE	
Unit:		64 CLARK, ANDREW	
25-18423	1630	Complaint General	Services Rendered
Location/Address:		OCEAN AVE	
Unit:		68 DEFELICE, DENNIS	
25-18424	2031	Disturbance	Report Taken
Location/Address:		[MAR 2274] ATLANTIC AVE	
Unit:		62 MCDONALD, JASON	
Unit:		70 PICARIELLO, ROBERT	
Unit:		68 DEFELICE, DENNIS	
Refer To Incident:		25-1807-OF	
25-18425	2207	Complaint General	Unfounded
Location/Address:		[MAR 12594] ATLANTIC AVE	
Unit:		62 MCDONALD, JASON	
Unit:		70 PICARIELLO, ROBERT	
Unit:		62 MCDONALD, JASON	
25-18426	2351	Alarm Burglar	False Alarm
Location/Address:		[MAR 5615] COLUMBIA RD	
Unit:		61 ADKERSON, CHRISTOPHER	

For Date: 11/17/2025 - Monday

Dispatch Log From: 11/01/2025 Thru: 11/30/2025

0000 - 2359

Printed: 12/02/2025

25-18427	0154	Property Check	Services Rendered
Location/Address:		[MAR 596] MAPLE ST	
Unit:		60 DIMARE, ANDREW	
25-18308	0650	RJ 72 PROSPECT 1	Services Rendered
Vicinity of:		[MAR 19198] PROSPECT ST	
Unit:		D6 EVERETT, MICHAEL	
25-18309	0650	RJ 72 PROSPECT 2	Services Rendered
Vicinity of:		[MAR 19198] PROSPECT ST	
Unit:		D9 COMEAU, NEIL	
25-18236	0655	DEVEREUX 1	Services Rendered
Location/Address:		ATLANTIC AVE	
Unit:		D3 MORLEY, TIMOTHY	
25-18237	0655	DEVEREUX 2	Services Rendered
Location/Address:		ATLANTIC AVE	
Unit:		D7 DEFELICE, DENNIS	
25-18238	0655	DEVEREUX 3	No Action Required
Location/Address:		ATLANTIC AVE	
25-18254	0655	DEVEREUX 1	Services Rendered
Location/Address:		ATLANTIC AVE + HATHAWAY RD	
Unit:		D5 GAGNON, DANIEL	
25-18255	0655	DEVEREUX 2	No Action Required
Location/Address:		ATLANTIC AVE + HATHAWAY RD	
25-18256	0655	DEVEREUX 3	No Action Required
Location/Address:		ATLANTIC AVE + HATHAWAY RD	
25-18273	0655	DEVEREUX 1	Services Rendered
Location/Address:		CONANT RD	
Unit:		D1 MILLS, DOUGLAS	
25-18274	0655	DEVEREUX 2	Services Rendered
Location/Address:		CONANT RD	
Unit:		D2 OSATTIN, ERIC	
25-18285	0655	DEVEREUX 1	Services Rendered
Location/Address:		PROSPECT ST	
Unit:		D4 BATES, TYLER	
25-18286	0655	DEVEREUX 2	No Action Required
Location/Address:		PROSPECT ST	
25-18366	0720	MARKEY CONSTRUCTION 1	No Action Required
Vicinity of:		[MAR 19027] OCEAN AVE	
25-18367	0720	MARKEY CONSTRUCTION 2	No Action Required
Vicinity of:		[MAR 19027] OCEAN AVE	
25-18432	0739	Motor Vehicle Stop	Verbal Warning
Location/Address:		HUMPHREY ST + IDA RD	
Unit:		65 COMEAU, NEIL	
25-18321	0750	SEWER 1	Services Rendered
Location/Address:		[MAR 1010] TOWER WAY	
Unit:		D10 ADKERSON, CHRISTOPHER	
25-18322	0750	SEWER 2	Services Rendered
Location/Address:		[MAR 1010] TOWER WAY	
Unit:		D8 RIZOS, SAMUEL	

25-18438	1048	911 Hang-Up	Services Rendered
Location/Address:		[MAR 596] MAPLE ST	
Unit:		70 MASTRANGELO, ADAM	
25-18439	1104	Complaint General	Services Rendered
Location/Address:		MECHANIC ST	
Unit:		62 MCDONALD, JASON	
25-18441	1137	LOW WIRES	Services Rendered
Location/Address:		MECHANIC ST	
[REDACTED]		[REDACTED]	[REDACTED]
25-18445	1311	Alarm Burglar	False Alarm
Location/Address:		[MAR 1632] SHUMAN RD	
Unit:		70 MASTRANGELO, ADAM	
Unit:		61 CLARK, ANDREW	
25-18448	1355	Out of Town 911 Call	Taken/Referred to Other Agency
Location/Address:		[OUT] ESSEX ST	
25-18451	1509	HYDRANT FLUSHING	Services Rendered
Location/Address:		[MAR 272] NAHANT ST	
25-18452	1526	Larceny/Forgery/Fraud	No Action Required
Location/Address:		[MAR 11581] SEWALL ST	
25-18454	1558	Alarm Burglar	False Alarm
Location/Address:		[MAR 1356] OCEAN AVE	
Unit:		62 PICARIELLO, ROBERT	
Unit:		65 HENNIGAR, CHRISTIAN	
25-18457	1622	Found/WALLET	Services Rendered
Vicinity of:		[MAR 106] ATLANTIC AVE	
25-18459	1648	911 Hang-Up	Investigated
Location/Address:		[MAR 2274] ATLANTIC AVE	
Unit:		63 GALLO, CHRISTOPHER	
25-18460	1734	Motor Vehicle Stop	Verbal Warning
Location/Address:		HUMPHREY ST + PICKWICK RD	
Unit:		70 MORLEY, TIMOTHY	
25-18464	1851	Motor Vehicle Crash	Report Taken
Location/Address:		[MAR 16595] GREEN ST	
Unit:		63 GALLO, CHRISTOPHER	
Refer To Accident:		25-292-AC	
25-18468	2031	Assist Other Agency	Report Taken
Location/Address:		[SAL 2] MARGIN ST	
Refer To Incident:		25-1812-OF	
25-18469	2158	Property Check	No Action Required
Location/Address:		[MAR 482] HUMPHREY ST	
Unit:		62 PICARIELLO, ROBERT	
25-18470	2217	Motor Vehicle Disabled	Services Rendered
Location/Address:		[MAR 596] MAPLE ST	
For Date: 11/18/2025 - Tuesday			
25-18471	0017	Property Check	Services Rendered
Location/Address:		[MAR 13285] COMMUNITY RD	
Unit:		61 ADKERSON, CHRISTOPHER	

25-18472	0019	Property Check	Building Checked Secured
Location/Address:		[MAR 134] ATLANTIC AVE	
Unit:		61 ADKERSON, CHRISTOPHER	
25-18473	0024	Property Check	Building Checked Secured
Location/Address:		[MAR 419] OCEAN AVE	
Unit:		62 GAGNON, DANIEL	
25-18474	0025	Property Check	Building Checked Secured
Location/Address:		[MAR 418] OCEAN AVE	
Unit:		62 GAGNON, DANIEL	
25-18475	0028	Property Check	Services Rendered
Location/Address:		[MAR 599] MARKET SQUARE	
Unit:		68 NOLASCO, TAYLOR	
25-18476	0036	Property Check	Services Rendered
Location/Address:		[MAR 9730] STRAMSKI WAY	
Unit:		68 NOLASCO, TAYLOR	
25-18478	0321	Alarm Burglar	False Alarm
Location/Address:		[MAR 17162] WASHINGTON ST	
Unit:		68 NOLASCO, TAYLOR	
Unit:		65 COMEAU, NEIL	
25-18479	0545	Alarm Burglar	False Alarm
Location/Address:		[MAR 966] TEDESCO ST	
Unit:		62 GAGNON, DANIEL	
Unit:		61 ADKERSON, CHRISTOPHER	
25-18310	0650	RJ 72 PROSPECT 1	Services Rendered
Vicinity of:		[MAR 19198] PROSPECT ST	
Unit:		D10 GAGNON, DANIEL	
25-18311	0650	RJ 72 PROSPECT 2	Services Rendered
Vicinity of:		[MAR 19198] PROSPECT ST	
25-18239	0655	DEVEREUX 1	Services Rendered
Location/Address:		ATLANTIC AVE	
25-18240	0655	DEVEREUX 2	Services Rendered
Location/Address:		ATLANTIC AVE	
Unit:		D1 RIZOS, SAMUEL	
25-18241	0655	DEVEREUX 3	Services Rendered
Location/Address:		ATLANTIC AVE	
Unit:		D2 FRATINI, NICHOLAS	
25-18258	0655	DEVEREUX 1	Services Rendered
Location/Address:		ATLANTIC AVE + HATHAWAY RD	
Unit:		D3 DEFELICE, DENNIS	
25-18259	0655	DEVEREUX 2	Services Rendered
Location/Address:		ATLANTIC AVE + HATHAWAY RD	
Unit:		D4 BATES, TYLER	
25-18260	0655	DEVEREUX 3	Services Rendered
Location/Address:		ATLANTIC AVE + HATHAWAY RD	
Unit:		D5 FINNEGAN, BRENDAN	
25-18275	0655	DEVEREUX 1	Services Rendered
Location/Address:		CONANT RD	
Unit:		D6 OSTROVITZ, DAVID	
25-18276	0655	DEVEREUX 2	Services Rendered
Location/Address:		CONANT RD	
Unit:		D7 ADKERSON, CHRISTOPHER	

Dispatch Log From: 11/01/2025 Thru: 11/30/2025

0000 - 2359

Printed: 12/02/2025

25-18287	0655	DEVEREUX 1	Services Rendered
Location/Address:		PROSPECT ST	
Unit:		D8 CONRAD, JASON	
25-18288	0655	DEVEREUX 2	Services Rendered
Location/Address:		PROSPECT ST	
Unit:		D9 LUNT, JONATHAN	
25-18327	0720	CICORIA TREE	Services Rendered
Location/Address:		[MAR 5631] COMMERCIAL ST	
Unit:		D11 ROLAND, ANDREW	
25-18482	0740	Found/Lost Property	Services Rendered
Vicinity of:		[MAR 16595] GREEN ST	
25-18323	0750	SEWER	Services Rendered
Location/Address:		[MAR 1010] TOWER WAY	
Unit:		D12 CAMILO, JOAB	
25-18487	0931	Property Check	Services Rendered
Location/Address:		[MAR 266] COMMUNITY RD	
Unit:		61 MILLS, DOUGLAS	
25-18488	0935	Property Check	Services Rendered
Location/Address:		[MAR 134] ATLANTIC AVE	
Unit:		61 MILLS, DOUGLAS	
25-18493	1035	911 Hang-Up	Services Rendered
Location/Address:		[MAR 6002] STATE ST	
Unit:		62 MCDONALD, JASON	
Unit:		62 MCDONALD, JASON	
25-18497	1115	Utilities-Elec/DPW/Phone etc..	Services Rendered
Vicinity of:		WEST SHORE DR + JERSEY ST	
25-18499	1150	Fingerprint Services Rendered	Services Rendered
Location/Address:		[MAR 13007] EVANS ROAD EXT	
25-18501	1252	Complaint General	Services Rendered
Location/Address:		BARNARD ST + GREGORY ST	
25-18505	1308	Motor Vehicle Stop	Verbal Warning
Vicinity of:		LAFAYETTE ST + BIRCH ST	
Unit:		62 MCDONALD, JASON	
25-18508	1405	Complaint General	Services Rendered
Location/Address:		[MAR 13195] LIME ST	
Unit:		63 SWEENEY, CHARLES	
Refer To Incident:		25-1817-OF	
25-18509	1443	Motor Vehicle Complaint-Moving	Report Taken
Location/Address:		[MAR 17383] RALPH RD	
Unit:		65 MASTRANGELO, ADAM	
Refer To Accident:		25-293-AC	
25-18510	1456	911 Hang-Up	Services Rendered
Location/Address:		[MAR 13356] PLEASANT ST	
Unit:		62 MCDONALD, JASON	
25-18516	1759	Motor Vehicle Stop	Citation
Location/Address:		PEACH HIGHLANDS + POND ST	
Unit:		62 PICARIELLO, ROBERT	
Refer To Citation:		836928AD	
25-18517	1937	Property Check	No Action Required
Location/Address:		[MAR 134] ATLANTIC AVE	
Unit:		61 BATES, TYLER	
25-18518	1938	Property Check	No Action Required

Dispatch Log From: 11/01/2025 Thru: 11/30/2025

0000 - 2359

Printed: 12/02/2025

Location/Address: [MAR 13285] COMMUNITY RD
Unit: 61 BATES, TYLER

25-18520 2107 Notary Services Rendered
Location/Address: [MAR 406] GERRY ST
Unit: DS3 COLLINS, TERESA

Services Rendered

25-18522 2243 Suspicious Activity
Location/Address: [MAR 19066] EVANS RD
Unit: 61 BATES, TYLER
Unit: 68 DEFELICE, DENNIS
Unit: 62 PICARIELLO, ROBERT

Could Not Locate**For Date: 11/19/2025 - Wednesday**

25-18523 0015 Property Check
Location/Address: [MAR 599] MARKET SQUARE
Unit: 68 NOLASCO, TAYLOR

Services Rendered

25-18524 0016 Building Check

Building Checked Secured

Location/Address: [MAR 406] GERRY ST
Unit: 65 COMEAU, NEIL

25-18525 0018 Property Check
Location/Address: [MAR 9899] FRONT ST
Unit: 68 NOLASCO, TAYLOR

Services Rendered

25-18526 0025 Property Check
Location/Address: [MAR 9730] STRAMSKI WAY
Unit: 68 NOLASCO, TAYLOR

Services Rendered

25-18527 0037 Property Check
Location/Address: [MAR 544] WEST SHORE DR
Unit: 62 GAGNON, DANIEL

Building Checked Secured

25-18528 0037 Property Check
Location/Address: [MAR 134] ATLANTIC AVE
Unit: 61 ADKERSON, CHRISTOPHER

Building Checked Secured

25-18529 0037 Property Check
Location/Address: [MAR 13285] COMMUNITY RD
Unit: 61 ADKERSON, CHRISTOPHER

Building Checked Secured

25-18530 0554 Alarm Burglar
Location/Address: [MAR 1771] WIDGER RD
Unit: 62 GAGNON, DANIEL
Unit: 61 ADKERSON, CHRISTOPHER

No Action Required

25-18531 0556 Building Check

Building Checked Secured

Location/Address: [MAR 14579] PLEASANT ST
Unit: 65 COMEAU, NEIL

25-18312 0650 RJ 72 PROSPECT 1
Vicinity of: [MAR 19198] PROSPECT ST
Unit: D9 GAGNON, DANIEL

Services Rendered

25-18313 0650 RJ 22 PROSPECT 2

No Action Required

Dispatch Log From: 11/01/2025 Thru: 11/30/2025

0000 - 2359

Printed: 12/02/2025

Vicinity of:	[MAR 12738] PROSPECT ST	
Unit:	D14 FINNEGAN, BRENDAN	
25-18242	0655	DEVEREUX 1
		No Action Required
Location/Address:	ATLANTIC AVE	
Unit:	D5 FRATINI, NICHOLAS	
25-18243	0655	DEVEREUX 2
		No Action Required
Location/Address:	ATLANTIC AVE	
Unit:	D6 DEFELICE, DENNIS	
25-18261	0655	DEVEREUX 1
		Services Rendered
Location/Address:	ATLANTIC AVE + HATHAWAY RD	
Unit:	D7 NOLASCO, TAYLOR	
25-18262	0655	DEVEREUX 2
		Services Rendered
Location/Address:	ATLANTIC AVE + HATHAWAY RD	
Unit:	D8 ADKERSON, CHRISTOPHER	
25-18277	0655	DEVEREUX 1
		Services Rendered
Location/Address:	CONANT RD	
Unit:	D3 OSTROVITZ, DAVID	
25-18278	0655	DEVEREUX 2
		Services Rendered
Location/Address:	CONANT RD	
Unit:	D4 PICARIELLO, ROBERT	
25-18290	0655	RJ 22 PROSPECT -ROAD BLOCKED
		No Action Required
Vicinity of:	[MAR 12738] PROSPECT ST	
Unit:	D2 BATES, TYLER	
25-18532	0655	D&R PAVING
		Services Rendered
Location/Address:	WEST ST	
Unit:	D1 ROLAND, ANDREW	
25-18533	0726	MMLD 1
		Services Rendered
Vicinity of:	[MAR 17605] BEACON ST	
Unit:	D11 RIZOS, SAMUEL	
25-18263	0727	MMLD 2
		Services Rendered
Vicinity of:	[MAR 17605] BEACON ST	
Unit:	D12 CONRAD, JASON	
25-18289	0730	MMLD 3
		Services Rendered
Vicinity of:	[MAR 17605] BEACON ST	
Unit:	D10 HENNIGAR, CHRISTIAN	
25-18511	0750	SEWER 1
		Services Rendered
Location/Address:	[MAR 7940] TOWER WAY	
Unit:	D13 CAMILO, JOAB	
25-18535	0751	SHORT OUTAGE
		Services Rendered
Vicinity of:	CROWNINSHIELD RD	
25-18536	0825	General Information
		Services Rendered
Location/Address:	[MAR 10457] PLEASANT ST	
25-18537	0913	911 Hang-Up
		Services Rendered
Location/Address:	[MAR 2150] WEST SHORE DR	
Unit:	62 MCDONALD, JASON	
25-18540	0954	Assist Citizen
		Services Rendered
Vicinity of:	[MAR 17700] LATTIMER ST	
Unit:	62 MCDONALD, JASON	
Unit:	ACO CRUGER, BETSY	
25-18544	1036	Alarm Burglar
		False Alarm
Location/Address:	[MAR 4589] DODGE RD	
Unit:	62 MCDONALD, JASON	

Dispatch Log From: 11/01/2025 Thru: 11/30/2025

0000 - 2359

Printed: 12/02/2025

Unit:	61	MILLS, DOUGLAS	
25-18545	1040	Found/Lost Property	Services Rendered
Vicinity of:	LAFAYETTE ST + MAPLE ST		
[REDACTED]			[REDACTED]
25-18550	1320	GRID	No Action Required
Location/Address:	[MAR 3603] ROLLESTON RD		
Unit:	D3 GAGNON, DANIEL		
25-18551	1357	Motor Vehicle Stop	Verbal Warning
Vicinity of:	[MAR 18214] DEVEREUX ST		
Unit:	68 MORLEY, TIMOTHY		
25-18559	1507	Complaint General	Services Rendered
Location/Address:	[MAR 7575] LINCOLN AVE		
Unit:	65 HENNIGAR, CHRISTIAN		
Refer To Incident:	25-1824-OF		
25-18560	1512	HYDRANTS FLUSHING	Services Rendered
Location/Address:	TIOGA WAY		
25-18563	1648	Complaint General	Peace Restored
Location/Address:	[MAR 1284] WYMAN RD		
Unit:	62 PICARIELLO, ROBERT		
25-18564	1714	Out of Town 911 Call	Taken/Referred to Other Agency
Location/Address:	[LYN] LYNNWAY		
25-18566	1738	Motor Vehicle Crash	Report Taken
Location/Address:	[MAR 16215] PLEASANT ST		
Unit:	65 HENNIGAR, CHRISTIAN		
Refer To Accident:	25-294-AC		
[REDACTED]			[REDACTED]
25-18569	1946	Complaint General	Report Taken
Location/Address:	BROUGHTON RD		
Unit:	61 BATES, TYLER		
Unit:	65 HENNIGAR, CHRISTIAN		
Refer To Incident:	25-1827-OF		
25-18570	2059	911 Hang-Up	Investigated
Location/Address:	GREEN ST		
Unit:	62 PICARIELLO, ROBERT		
25-18571	2203	Complaint General	Could Not Locate
Location/Address:	[MAR 16755] INTREPID CIR		
Unit:	65 HENNIGAR, CHRISTIAN		
Unit:	62 PICARIELLO, ROBERT		
For Date: 11/20/2025 - Thursday			
25-18574	0144	Property Check	Building Checked Secured
Location/Address:	[MAR 134] ATLANTIC AVE		
Unit:	68 NOLASCO, TAYLOR		
25-18575	0144	Property Check	Building Checked Secured
Location/Address:	[MAR 9730] STRAMSKI WAY		
Unit:	64 FRATINI, NICHOLAS		

Dispatch Log From: 11/01/2025 Thru: 11/30/2025

0000 - 2359

Printed: 12/02/2025

25-18576	0145	Property Check	Building Checked Secured
Location/Address:		[MAR 544] WEST SHORE DR	
Unit:		62 GAGNON, DANIEL	
25-18577	0146	Property Check	Building Checked Secured
Location/Address:		[MAR 13285] COMMUNITY RD	
Unit:		68 NOLASCO, TAYLOR	
25-18579	0614	Alarm Burglar	False Alarm
Location/Address:		[MAR 716] PLEASANT ST	
Unit:		64 FRATINI, NICHOLAS	
Unit:		70 RIZOS, SAMUEL	
25-18580	0634	Motor Vehicle Disabled	Services Rendered
Vicinity of:		PLEASANT ST + SMITH ST	
Unit:		62 GAGNON, DANIEL	
Unit:		70 RIZOS, SAMUEL	
Unit:		64 FRATINI, NICHOLAS	
25-18314	0650	RJ 72 PROSPECT 1	Services Rendered
Vicinity of:		[MAR 19198] PROSPECT ST	
Unit:		D14 OSTROVITZ, DAVID	
25-18315	0650	RJ 72 PROSPECT 2	Services Rendered
Vicinity of:		[MAR 19198] PROSPECT ST	
Unit:		D12 GAGNON, DANIEL	
25-18557	0650	D&R PAVING 1	Services Rendered
Vicinity of:		WEST ST + TEDESCO ST	
Unit:		D13 PICARIELLO, ROBERT	
25-18558	0650	D&R PAVING 2	Services Rendered
Vicinity of:		WEST ST + TEDESCO ST	
Unit:		D11 FRATINI, NICHOLAS	
25-18245	0655	DEVEREUX 1	Services Rendered
Location/Address:		ATLANTIC AVE	
Unit:		D1 ADKERSON, CHRISTOPHER	
25-18246	0655	DEVEREUX 2	Services Rendered
Location/Address:		ATLANTIC AVE	
Unit:		D2 CONRAD, JASON	
25-18247	0655	DEVEREUX 3	Services Rendered
Location/Address:		ATLANTIC AVE	
Unit:		D3 MORLEY, TIMOTHY	
25-18264	0655	DEVEREUX 1	Services Rendered
Location/Address:		ATLANTIC AVE + HATHAWAY RD	
Unit:		D4 DEFELICE, DENNIS	
25-18265	0655	DEVEREUX 2	Services Rendered
Location/Address:		ATLANTIC AVE + HATHAWAY RD	
Unit:		D5 BATES, TYLER	
25-18279	0655	DEVEREUX 1-WINTHROP TRENCH #20	Services Rendered
Vicinity of:		WINTHROP AVE + CONANT RD	
Unit:		D9 LUNT, JONATHAN	
25-18280	0655	DEVEREUX 2	Services Rendered
Vicinity of:		WINTHROP AVE + HUMPHREY ST	
Unit:		D10 MASTRANGELO, ADAM	
25-18291	0655	DEVEREUX 1	Services Rendered
Location/Address:		PROSPECT ST	
Unit:		D6 RIZOS, SAMUEL	
25-18292	0655	DEVEREUX 2	Services Rendered
Location/Address:		PROSPECT ST	
Unit:		D8 EVERETT, MICHAEL	

Case Number	Unit	Service	Service Rendered
25-18581	0706	Suspicious Activity	Services Rendered
Location/Address: [MAR 266] COMMUNITY RD			
Unit: 70 RIZOS, SAMUEL			
Unit: 62 GAGNON, DANIEL			
25-18583	0749	General Information	Vehicle Towed
Location/Address: [MAR 18540] BROUGHTON RD			
25-18556	0750	VERIZON	Services Rendered
Vicinity of: [MAR 526] LAFAYETTE ST			
Unit: D15 BRADY, SEAN			
25-18611	0932	Property Check	Services Rendered
Location/Address: [MAR 266] COMMUNITY RD			
Unit: 61 MILLS, DOUGLAS			
25-18612	0932	General Information	Services Rendered
Vicinity of: ROCKAWAY ST + WASHINGTON ST			
25-18613	0936	Property Check	Services Rendered
Location/Address: [MAR 134] ATLANTIC AVE			
Unit: 61 MILLS, DOUGLAS			
25-18614	0949	Assist Citizen	Services Rendered
Location/Address: [MAR 7913] LATTIMER ST			
Unit: 68 BOUTILIER, BRANDON			
Refer To Incident: 25-1831-OF			
25-18615	0951	Complaint General	Report Taken
Location/Address: [MAR 14308] CREESY ST			
Unit: 63 SWEENEY, CHARLES			
Refer To Incident: 25-1830-OF			
25-18620	1046	Motor Vehicle Stop	Citation
Vicinity of: [MAR 6194] PLEASANT ST			
Unit: 64 CLARK, ANDREW			
Refer To Citation: T3652631			
25-18622	1058	Found/Lost Property	Services Rendered
Location/Address: [MAR 910] SMITH ST			
[REDACTED]			
25-18631	1441	Summons Served/Attempted	Services Rendered
Location/Address: ABBOT ST			
Unit: 64 CLARK, ANDREW			
Unit: 63 GALLO, CHRISTOPHER			
25-18632	1500	911 Hang-Up	Services Rendered
Location/Address: [MAR 12782] FRONT ST			
Unit: 68 BOUTILIER, BRANDON			
25-18633	1500	Complaint General	Report Taken
Location/Address: [MAR 19263] STONYBROOK RD			
Unit: 63 SWEENEY, CHARLES			
Refer To Incident: 25-1836-OF			
25-18634	1510	Alarm Burglar	False Alarm
Location/Address: [MAR 931] STACEY ST			
Unit: 61 MILLS, DOUGLAS			
Unit: 68 BOUTILIER, BRANDON			
25-18635	1530	Out of Town 911 Call	Taken/Referred to Other Agency
Vicinity of: [BOS] TUNNEL			
25-18638	1735	Disturbance	Report Taken
Location/Address: [MAR 6174] PLEASANT ST			

Dispatch Log From: 11/01/2025 Thru: 11/30/2025

0000 - 2359

Printed: 12/02/2025

Unit:	61	BATES, TYLER	
Unit:	70	MICHAUD, NICHOLAS	
Refer To Incident:	25-1837-OF		
25-18639	1758	911 Hang-Up	Investigated
Location/Address:	[MAR 367] FRONT ST		
Unit:	63 GALLO, CHRISTOPHER		
25-18641	1914	Property Check	Services Rendered
Location/Address:	[MAR 266] COMMUNITY RD		
Unit:	70 MICHAUD, NICHOLAS		
25-18642	1918	Property Check	Services Rendered
Location/Address:	[MAR 134] ATLANTIC AVE		
Unit:	70 MICHAUD, NICHOLAS		
25-18643	1923	Motor Vehicle Stop	Verbal Warning
Location/Address:	HUMPHREY ST + BIRCH ST		
Unit:	61 BATES, TYLER		
Unit:	70 MICHAUD, NICHOLAS		
25-18644	1926	Motor Vehicle Stop	Citation
Location/Address:	[MAR 481] HUMPHREY ST		
Unit:	60 CONRAD, JASON		
Unit:	70 MICHAUD, NICHOLAS		
Refer To Incident:	25-1839-OF		
25-18646	2002	911 Hang-Up	Investigated
Location/Address:	[MAR 16852] WASHINGTON ST		
Unit:	63 GALLO, CHRISTOPHER		
25-18648	2051	Motor Vehicle Stop	Citation
Location/Address:	TEDESCO ST + LINDBERGH RD		
Unit:	65 DIMARE, ANDREW		
Unit:	70 MICHAUD, NICHOLAS		
Refer To Citation:	843235AD		
25-18650	2133	Motor Vehicle Stop	Verbal Warning
Location/Address:	PLEASANT ST + GERRY ST		
Unit:	65 DIMARE, ANDREW		
Unit:	61 BATES, TYLER		
25-18651	2138	Property Check	Services Rendered
Location/Address:	[MAR 266] COMMUNITY RD		
Unit:	65 DIMARE, ANDREW		
25-18652	2148	Property Check	Services Rendered
Location/Address:	[MAR 134] ATLANTIC AVE		
Unit:	65 DIMARE, ANDREW		
25-18653	2153	Building Check	Building Checked Secured
Location/Address:	[MAR 665] LIGHTHOUSE LN		
Unit:	70 MICHAUD, NICHOLAS		
For Date: 11/21/2025 - Friday			
25-18656	0025	Property Check	Services Rendered
Location/Address:	[MAR 266] COMMUNITY RD		
Unit:	68 NOLASCO, TAYLOR		
25-18657	0027	Property Check	Services Rendered
Location/Address:	[MAR 134] ATLANTIC AVE		
Unit:	68 NOLASCO, TAYLOR		
25-18658	0035	Property Check	Building Checked Secured
Location/Address:	[MAR 9730] STRAMSKI WAY		
Unit:	64 FRATINI, NICHOLAS		

Dispatch Log From: 11/01/2025 Thru: 11/30/2025

0000 - 2359

Printed: 12/02/2025

Location/Address:	[MAR 14817] PLEASANT ST		
Unit:	70 RIZOS, SAMUEL		
25-18660	0414	Alarm Burglar	False Alarm
Location/Address:	[MAR 1124] WASHINGTON ST		
Unit:	64 FRATINI, NICHOLAS		
Unit:	70 RIZOS, SAMUEL		
25-18316	0650	RJ 72 PROSPECT 1	Services Rendered
Vicinity of:	[MAR 19198] PROSPECT ST		
Unit:	D11 EVERETT, MICHAEL		
25-18317	0650	RJ 72 PROSPECT 2	Services Rendered
Vicinity of:	[MAR 19198] PROSPECT ST		
Unit:	D12 RIZOS, SAMUEL		
25-18248	0655	DEVEREUX 1 HATHAWAY	Services Rendered
Location/Address:	ATLANTIC AVE + HATHAWAY RD		
Unit:	D1 CONRAD, JASON		
25-18249	0655	DEVEREUX 2	Services Rendered
Location/Address:	ATLANTIC AVE		
Unit:	D2 MORLEY, TIMOTHY		
25-18250	0655	DEVEREUX 3	Services Rendered
Location/Address:	ATLANTIC AVE		
Unit:	D3 DEFELICE, DENNIS		
25-18267	0655	DEVEREUX 1	Services Rendered
Location/Address:	ATLANTIC AVE + HATHAWAY RD		
Unit:	D4 BATES, TYLER		
25-18268	0655	DEVEREUX 2	Services Rendered
Location/Address:	ATLANTIC AVE + HATHAWAY RD		
Unit:	D5 FINNEGAN, BRENDAN		
25-18269	0655	DEVEREUX 3	Services Rendered
Location/Address:	ATLANTIC AVE + HATHAWAY RD		
Unit:	D6 GAGNON, DANIEL		
25-18281	0655	DEVEREUX 1	Services Rendered
Location/Address:	CONANT RD		
Unit:	D9 MICHAUD, NICHOLAS		
25-18282	0655	DEVEREUX 2	Services Rendered
Location/Address:	CONANT RD		
Unit:	D10 OSTROVITZ, DAVID		
25-18293	0655	DEVEREUX 1	Services Rendered
Location/Address:	PROSPECT ST		
Unit:	D7 PICARIELLO, ROBERT		
25-18294	0655	DEVEREUX 2	Services Rendered
Location/Address:	PROSPECT ST		
Unit:	D8 FRATINI, NICHOLAS		
25-18662	0703	DPW	Services Rendered
Location/Address:	WEST ST		
Unit:	D13 GALLO, CHRISTOPHER		
25-18664	0839	Motor Vehicle Stop	Verbal Warning
Location/Address:	ATLANTIC AVE + OCEAN AVE		
Unit:	64 CLARK, ANDREW		
25-18667	0942	General Information	Services Rendered
Location/Address:	[MAR 11444] PLEASANT ST		
Unit:	68 BOUTILIER, BRANDON		
Refer To Incident:	25-1841-OF		
25-18740	1036	Motor Vehicle Crash	No Action Required
Vicinity of:	ATLANTIC AVE + HAWKES ST		

Dispatch Log From: 11/01/2025 Thru: 11/30/2025

0000 - 2359

Printed: 12/02/2025

Unit:	63	SWEENEY, CHARLES	
Unit:	63	SWEENEY, CHARLES	
25-18743	1102	Motor Vehicle Stop	Verbal Warning
Location/Address:	WIDGER RD + LAFAYETTE ST		
Unit:	64	CLARK, ANDREW	
25-18747	1240	Complaint General	Services Rendered
Location/Address:	[MAR 7369] MAPLE ST		
25-18753	1343	Found/Lost Property	Services Rendered
Location/Address:	[MAR 10040] SEAVIEW AVE		
25-18755	1353	Vandalism	Investigated
Location/Address:	[MAR 7606] LINCOLN PARK		
Unit:	68	BOUTILIER, BRANDON	
Unit:	68	BOUTILIER, BRANDON	
Refer To Incident:	25-1844-OF		
25-18757	1417	SCHOOL CROSSING DARTMOUTH	Services Rendered
Location/Address:	DARTMOUTH RD + CORNELL RD		
Unit:	68	BOUTILIER, BRANDON	
25-18759	1715	GRID 1	Services Rendered
Vicinity of:	ATLANTIC AVE + ROLLESTON RD		
Unit:	D1 DEFELICE, DENNIS		
25-18760	1715	Motor Vehicle Complaint-Moving	Could Not Locate
Vicinity of:	ATLANTIC AVE + CLIFTON AVE		
Unit:	70	MICHAUD, NICHOLAS	
Unit:	68	COMEAU, NEIL	
25-18761	1716	GRID 2	Services Rendered
Vicinity of:	ATLANTIC AVE + ROLLESTON RD		
Unit:	D2 BATES, TYLER		
25-18762	1727	Motor Vehicle Complaint-Moving	Services Rendered
Vicinity of:	GREEN ST + GREEN STREET CT		
Unit:	65	DIMARE, ANDREW	
25-18764	1927	Building Check	Building Checked Secured
Location/Address:	[MAR 15632] OCEAN AVE		
Unit:	68	COMEAU, NEIL	
25-18765	1931	Property Check	Building Checked Secured
Location/Address:	[MAR 665] LIGHTHOUSE LN		
Unit:	68	COMEAU, NEIL	
25-18766	2012	Building Check	Building Checked Secured
Location/Address:	[MAR 361] FOSTER ST		
Unit:	68	COMEAU, NEIL	
25-18767	2018	Motor Vehicle Complaint-Moving	Investigated
Vicinity of:	LAFAYETTE ST + PLEASANT ST		
Unit:	68	COMEAU, NEIL	
Unit:	70	MICHAUD, NICHOLAS	
Unit:	65	DIMARE, ANDREW	
25-18768	2030	Alarm Burglar	False Alarm
Location/Address:	[MAR 966] TEDESCO ST		
Unit:	68	COMEAU, NEIL	
Unit:	70	MICHAUD, NICHOLAS	

[REDACTED]

[REDACTED]

18770 2119 Building Check Building Checked Secured

Location/Address: [MAR 134] ATLANTIC AVE
Unit: 68 COMEAU, NEIL

25-18771 2138 Motor Vehicle Complaint-Moving Services Rendered

Vicinity of: WEST SHORE DR + PITMAN RD
Unit: 63 GALLO, CHRISTOPHER

25-18772 2248 Building Check Building Checked Secured

Location/Address: [MAR 418] OCEAN AVE
Unit: 68 COMEAU, NEIL

25-18774 2250 Complaint General Services Rendered

Vicinity of: [MAR 15131] ATLANTIC AVE
Unit: 62 MCDONALD, JASON
Unit: 63 GALLO, CHRISTOPHER

25-18773 2251 Property Check Services Rendered

Location/Address: [MAR 134] ATLANTIC AVE
Unit: 70 MICHAUD, NICHOLAS

25-18775 2253 Property Check Services Rendered

Location/Address: [MAR 266] COMMUNITY RD
Unit: 70 MICHAUD, NICHOLAS

For Date: 11/22/2025 - Saturday

25-18779 0049 Property Check Services Rendered

Location/Address: [MAR 134] ATLANTIC AVE
Unit: 61 ADKERSON, CHRISTOPHER

25-18780 0049 Property Check Services Rendered

Location/Address: [MAR 13285] COMMUNITY RD
Unit: 61 ADKERSON, CHRISTOPHER

25-18318 0650 RJ 72 PROSPECT 1 Services Rendered

Vicinity of: [MAR 19198] PROSPECT ST
Unit: D6 GALLO, CHRISTOPHER
Unit: D9 ADKERSON, CHRISTOPHER

25-18319 0650 RJ 72 PROSPECT 2 Services Rendered

Vicinity of: [MAR 19198] PROSPECT ST
Unit: D7 BATES, TYLER

25-18251 0655 DEVEREUX 1 HATHAWAY Services Rendered

Location/Address: ATLANTIC AVE + HATHAWAY RD
Unit: D1 GAGNON, DANIEL

25-18252 0655 DEVEREUX 2 HATHAWAY Services Rendered

Location/Address: ATLANTIC AVE + HATHAWAY RD
Unit: D2 FRATINI, NICHOLAS

25-18253 0655 DEVEREUX 3 HATHAWAY Services Rendered

Location/Address: ATLANTIC AVE + HATHAWAY RD
Unit: D5 DEFELICE, DENNIS

25-18295 0655 DEVEREUX 1 Services Rendered

Location/Address: PROSPECT ST
Unit: D8 RIZOS, SAMUEL
Unit: D7 BATES, TYLER

25-18297 0655 DEVEREUX 2 Services Rendered

Location/Address: PROSPECT ST
Unit: D9 ADKERSON, CHRISTOPHER

Incident Number	Unit	Description	Action
25-18782	0743	Complaint General Location/Address: [MAR 18214] DEVEREUX ST Unit: 64 CLARK, ANDREW Refer To Incident: 25-1849-OF	Report Taken
25-18783	0753	GRID Location/Address: [MAR 18649] ARROWHEAD RD Unit: D3 FINNEGAN, BRENDAN	No Action Required
25-18616	0755	N. GRID 1 Location/Address: [MAR 18649] ARROWHEAD RD Unit: D4 OSTROVITZ, DAVID	Services Rendered
25-18617	0755	N. GRID 2 Location/Address: [MAR 18649] ARROWHEAD RD	No Action Required
25-18787	1026	NATIONAL GRID HIGHLAND 1 Vicinity of: [MAR 3731] HIGHLAND TER Unit: D10 EVERETT, MICHAEL	Services Rendered
25-18788	1027	NATIONAL GRID HIGHLAND 2 Location/Address: [MAR 3731] HIGHLAND TER Unit: D11 PICARIELLO, ROBERT	Services Rendered
25-18789	1113	Disturbance Location/Address: [MAR 367] FRONT ST Unit: 65 MASTRANGELO, ADAM Unit: 68 BOUTILIER, BRANDON Refer To Incident: 25-1851-OF	Investigated
25-18790	1238	Solicitors Location/Address: [MAR 11600] GERALD RD Unit: 65 MASTRANGELO, ADAM	Could Not Locate
25-18791	1243	Larceny/Forgery/Fraud Location/Address: [MAR 367] FRONT ST	No Action Required
[REDACTED]			
[REDACTED]			
[REDACTED]			
[REDACTED]			
25-18797	1817	911 Hang-Up Location/Address: BROOKHOUSE DR + ELMWOOD RD Fire Unit: ENG3-Pumper-Engine 3 EMS Unit: BLS1-AMBULANCE Fire Unit: ENG1-Pumper-Engine 1 Unit: 70 PICARIELLO, ROBERT Unit: 65 HENNIGAR, CHRISTIAN	Unfounded
25-18798	1831	Motor Vehicle Complaint-Moving Vicinity of: [MAR 5634] COMMERCIAL ST Unit: 65 HENNIGAR, CHRISTIAN	Services Rendered
25-18799	1858	Assist Citizen Location/Address: [MAR 15779] TICEHURST LN Unit: 68 DEFELICE, DENNIS Unit: 65 HENNIGAR, CHRISTIAN Fire Unit: ENG1-Pumper-Engine 1 EMS Unit: BLS1-AMBULANCE Refer To Incident: 25-1854-OF	Transported to Hospital

Dispatch Log From: 11/01/2025 Thru: 11/30/2025

0000 - 2359

Printed: 12/02/2025

25-18801	2048	Assist Other Agency	No Action Required
Location/Address:		[OOS] CUMBERLAND, RI	
25-18802	2202	Property Check	Services Rendered
Location/Address:		[MAR 665] LIGHTHOUSE LN	
Unit:		61 MORLEY, TIMOTHY	
25-18803	2228	Complaint General	Services Rendered
Location/Address:		BROUGHTON RD	
Unit:		70 PICARIELLO, ROBERT	
25-18804	2245	Property Check	No Action Required
Location/Address:		[MAR 482] HUMPHREY ST	
Unit:		70 PICARIELLO, ROBERT	
 For Date: 11/23/2025 - Sunday			
25-18806	0043	Property Check	Services Rendered
Location/Address:		[MAR 134] ATLANTIC AVE	
Unit:		65 HENNIGAR, CHRISTIAN	
25-18807	0045	Property Check	Services Rendered
Location/Address:		[MAR 265] COMMUNITY RD	
Unit:		65 HENNIGAR, CHRISTIAN	
25-18808	0118	Property Check	Services Rendered
Location/Address:		[MAR 599] MARKET SQUARE	
Unit:		68 BOUTILIER, BRANDON	
25-18809	0119	Property Check	Services Rendered
Location/Address:		[MAR 9336] PLEASANT ST	
Unit:		68 BOUTILIER, BRANDON	
25-18810	0318	Property Check	Services Rendered
Location/Address:		[MAR 596] MAPLE ST	
Unit:		60 DIMARE, ANDREW	
25-18811	0518	Property Check	Services Rendered
Location/Address:		[MAR 17137] BALDWIN RD	
Unit:		60 DIMARE, ANDREW	
25-18812	0619	LOST PINK PURSE + ID/CC	No Action Required
Location/Address:		[MAR 382] FRONT ST	
25-18814	0750	Assist Citizen	Services Rendered
Location/Address:		[MAR 18791] LINCOLN PARK	
25-18819	1008	NATIONAL GRID	Services Rendered
Vicinity of:		[MAR 7668] MANSION RD	
Unit:		D1 OSTROVITZ, DAVID	
25-18824	1443	Found/Lost Property	No Action Required
Location/Address:		[MAR 481] HUMPHREY ST	
25-18826	1510	Suspicious Activity	Services Rendered
Location/Address:		[MAR 3726] HIGHLAND TER	
Unit:		64 CLARK, ANDREW	
Unit:		65 MASTRANGELO, ADAM	
25-18827	1552	Motor Vehicle Disabled	Unfounded
Location/Address:		OCEAN AVE + ATLANTIC AVE	
Unit:		64 FRATINI, NICHOLAS	



Incident Number	Unit	Complaint	Location/Address	Unit	Services
25-18829	1644	Complaint General	Vicinity of: ATLANTIC AVE + GARDEN RD		Could Not Locate
			Unit: 62 PICARIELLO, ROBERT		
25-18831	2038	911 Hang-Up	Location/Address: [MAR 4898] ATLANTIC AVE		Services Rendered
			Unit: 65 HENNIGAR, CHRISTIAN		
25-18749	2120	K-5 LINE PAINTING	Location/Address: [MAR 358] TOWER WAY		Services Rendered
			Unit: 70 FINNEGAN, BRENDAN		
25-18833	2217	Assist Citizen	Location/Address: [MAR 3726] HIGHLAND TER		Transported to Hospital
			Unit: 63 GALLO, CHRISTOPHER		
			EMS Unit: BLS1-AMBULANCE		
			Refer To Incident: 25-1858-OF		
For Date: 11/24/2025 - Monday					
25-18834	0052	Property Check	Location/Address: [MAR 134] ATLANTIC AVE		Services Rendered
			Unit: 61 ADKERSON, CHRISTOPHER		
25-18835	0053	Property Check	Location/Address: [MAR 265] COMMUNITY RD		Services Rendered
			Unit: 61 ADKERSON, CHRISTOPHER		
25-18838	0533	Property Check	Location/Address: [MAR 9336] PLEASANT ST		Building Checked Secured
			Unit: 65 COMEAU, NEIL		
25-18839	0542	Building Check	Location/Address: [MAR 15632] OCEAN AVE		Building Checked Secured
			Unit: 65 COMEAU, NEIL		
25-18840	0543	Building Check	Location/Address: [MAR 419] OCEAN AVE		Building Checked Secured
			Unit: 65 COMEAU, NEIL		
25-18841	0556	Property Check	Location/Address: [MAR 665] LIGHTHOUSE LN		Building Checked Secured
			Unit: 65 COMEAU, NEIL		
25-18270	0650	RJ DEV LUCIA 1	Vicinity of: ATLANTIC AVE + LUCIA RD		Services Rendered
			Unit: D1 FRATINI, NICHOLAS		
25-18271	0650	RJ DEV LUCIA 2	Vicinity of: ATLANTIC AVE + LUCIA RD		Services Rendered
			Unit: D2 DEFELICE, DENNIS		
25-18272	0650	RJ DEV LUCIA 3	Vicinity of: ATLANTIC AVE + LUCIA RD		Services Rendered
			Unit: D3 BATES, TYLER		
			Unit: D12 HENNIGAR, CHRISTIAN		
25-18284	0650	RJ CONANT 2			Services Rendered

Dispatch Log From: 11/01/2025 Thru: 11/30/2025

0000 - 2359

Printed: 12/02/2025

Location/Address:		CONANT RD	
25-18591	0650	RJ HATHAWAY 1 (OCONNOR)	Services Rendered
Vicinity of:		ATLANTIC AVE + HATHAWAY RD	
Unit:		D10 GAGNON, DANIEL	
25-18592	0650	RJ HATHAWAY 2 (OCONNOR)	No Action Required
Vicinity of:		ATLANTIC AVE + HATHAWAY RD	
25-18593	0650	RJ HATHAWAY 3 (OCONNOR)	No Action Required
Vicinity of:		ATLANTIC AVE + HATHAWAY RD	
25-18599	0650	RJ PROSPECT 1 (OREN)	Services Rendered
Vicinity of:		PROSPECT ST + ROWLAND ST	
Unit:		D5 FINNEGAN, BRENDAN	
25-18600	0650	RJ PROSPECT 2 (OREN)	Services Rendered
Vicinity of:		PROSPECT ST + ROWLAND ST	
Unit:		D4 ADKERSON, CHRISTOPHER	
25-18605	0650	RJ 72 PROSPECT 1	Services Rendered
Vicinity of:		[MAR 19198] PROSPECT ST	
Unit:		D6 PICARIELLO, ROBERT	
25-18606	0650	RJ 72 PROSPECT 2	Services Rendered
Vicinity of:		[MAR 19198] PROSPECT ST	
Unit:		D7 CONRAD, JASON	
25-18750	0650	K-5 CROSSWALK PAINTING	No Action Required
Location/Address:		[MAR 358] TOWER WAY	
25-18283	0655	RJ CONANT 1	Services Rendered
Location/Address:		CONANT RD	
Unit:		D8 RIZOS, SAMUEL	
25-18584	0700	CAHILL CONST	Services Rendered
Location/Address:		[MAR 14990] HAWKES ST	
Unit:		D4 ADKERSON, CHRISTOPHER	
Unit:		D11 OSTROVITZ, DAVID	
25-18820	0750	KB CONSTRUCTION	No Action Required
Vicinity of:		[MAR 19166] SCHOOL ST + PROSPECT CT	
Unit:		D9 HENNIGAR, CHRISTIAN	
25-18843	0826	Alarm Burglar	False Alarm
Location/Address:		[MAR 966] TEDESCO ST	
Unit:		61 MILLS, DOUGLAS	
Unit:		65 MASTRANGELO, ADAM	
25-18845	0905	Motor Vehicle Stop	Verbal Warning
Location/Address:		HUMPHREY ST + BIRCH ST	
Unit:		61 MILLS, DOUGLAS	
25-18846	0915	Motor Vehicle Stop	Verbal Warning
Location/Address:		HUMPHREY ST + SHELDON RD	
Unit:		61 MILLS, DOUGLAS	
25-18847	0923	Motor Vehicle Stop	Verbal Warning
Vicinity of:		HUMPHREY ST + SHELDON RD	
Unit:		61 MILLS, DOUGLAS	
25-18848	0952	911 Hang-Up	Investigated
Location/Address:		[MAR 1190] WASHINGTON ST	
Unit:		62 MCDONALD, JASON	
25-18856	1217	Assist Citizen	Services Rendered
Location/Address:		[MAR 18694] PEACH HIGHLANDS	

Incident Number	Unit	Service	Location/Address	Unit	Service
25-18862	1355	Assist Citizen	[MAR 9408] STACEY ST		Services Rendered
25-18863	1355	Assist Citizen	[MAR 1071] VILLAGE ST		Services Rendered
[REDACTED]					
25-18867	1720	Complaint General	SCHOOL ST + PLEASANT ST Unit: 65 HENNIGAR, CHRISTIAN Unit: 62 PICARIELLO, ROBERT		Services Rendered
25-18869	1842	911 Hang-Up	[MAR 2198] BONAD RD Unit: 68 DEFELICE, DENNIS		Investigated
25-18871	2013	Motor Vehicle Disabled	Vicinity of: [MAR 1506] PLEASANT ST Unit: 61 BATES, TYLER Refer To Incident: 25-1864-OF		Services Rendered
25-18873	2052	Property Check	[MAR 266] COMMUNITY RD Unit: 61 BATES, TYLER		Building Checked Secured
25-18874	2053	Property Check	[MAR 134] ATLANTIC AVE Unit: 61 BATES, TYLER		Building Checked Secured
[REDACTED]					
25-18876	2141	Suspicious Activity	[MAR 19093] ROBERT RD Unit: 68 DEFELICE, DENNIS		No Action Required
25-18877	2200	Solicitors	[MAR 18874] LONGVIEW DR		Services Rendered
For Date: 11/25/2025 - Tuesday					
25-18879	0044	Property Check	[MAR 9730] STRAMSKI WAY Unit: 68 NOLASCO, TAYLOR		Services Rendered
25-18880	0059	Property Check	[MAR 418] OCEAN AVE Unit: 62 GAGNON, DANIEL		Services Rendered
25-18881	0059	Property Check	[MAR 419] OCEAN AVE Unit: 62 GAGNON, DANIEL		Services Rendered
25-18594	0605	RJ HATHAWAY 1 (OCONNOR)	ATLANTIC AVE + HATHAWAY RD Unit: D4 FRATINI, NICHOLAS		Services Rendered
25-18587	0650	RJ ATLANTIC/LUCIA 1	ATLANTIC AVE + LUCIA RD Unit: D1 FINNEGAN, BRENDAN		Services Rendered

Dispatch Log From: 11/01/2025 Thru: 11/30/2025

0000 - 2359

Printed: 12/02/2025

25-18588	0650	RJ ATLANTIC/LUCIA 2	Services Rendered
Vicinity of:		ATLANTIC AVE + LUCIA RD	
Unit:		D2 BRADY, SEAN	
25-18589	0650	RJ ATLANTIC/LUCIA 3	Services Rendered
Vicinity of:		ATLANTIC AVE + LUCIA RD	
Unit:		D3 CONRAD, JASON	
25-18595	0650	RJ HATHAWAY 2 (OCONNOR)	Services Rendered
Vicinity of:		ATLANTIC AVE + HATHAWAY RD	
Unit:		D5 DEFELICE, DENNIS	
25-18597	0650	RJ HATHAWAY 3 (OCONNOR)	Services Rendered
Vicinity of:		ATLANTIC AVE + HATHAWAY RD	
Unit:		D6 BATES, TYLER	
25-18601	0650	RJ PROSPECT 1	Services Rendered
Vicinity of:		PROSPECT ST + ROWLAND ST	
Unit:		D7 RIZOS, SAMUEL	
25-18602	0650	RJ PROSPECT 2	Services Rendered
Vicinity of:		PROSPECT ST + ROWLAND ST	
Unit:		D13 ADKERSON, CHRISTOPHER	
25-18603	0650	RJ CONANT 1-ENDICOTT CLOSED	Services Rendered
Vicinity of:		ENDICOTT AVE + HUMPHREY ST	
Unit:		D10 DIMARE, ANDREW	
25-18604	0650	RJ CONANT 2-ENDICOTT CLOSED	Services Rendered
Vicinity of:		ENDICOTT AVE + CONANT RD	
Unit:		D11 LUNT, JONATHAN	
25-18608	0650	RJ 72 PROSPECT 1	Services Rendered
Vicinity of:		[MAR 19198] PROSPECT ST	
Unit:		D8 PICARIELLO, ROBERT	
25-18609	0650	RJ 72 PROSPECT 2	Services Rendered
Vicinity of:		[MAR 19198] PROSPECT ST	
Unit:		D9 DIMARE, ANDREW	
Unit:		D12 GAGNON, DANIEL	
25-18854	0650	K-5 CROSSWALK PAINTING 1	Services Rendered
Vicinity of:		[MAR 358] TOWER WAY	
25-18884	0827	Out of Town 911 Call	Services Rendered
Location/Address:		[SAL] PIONEER TER	
25-18855	0837	General Information	Vehicle Towed
Location/Address:		[MAR 19225] WEST SHORE DR	
25-18852	0920	RAFF CONST	No Action Required
Location/Address:		[MAR 11056] SMITH ST	
25-18888	1008	General Information	Services Rendered
Location/Address:		[MAR 1448] OCEAN AVE	
Unit:		65 MASTRANGELO, ADAM	
25-18890	1051	Motor Vehicle Crash	Services Rendered
Location/Address:		LITCHMAN TER + GREEN ST	
Unit:		62 MCDONALD, JASON	
25-18892	1122	Motor Vehicle Complaint-Moving	Services Rendered
Vicinity of:		POND ST + GREEN ST	
25-18893	1123	Larceny/Forgery/Fraud	Services Rendered
Location/Address:		[MAR 18595] POWDER HOUSE CT	
25-18898	1221	Motor Vehicle Disabled	No Action Required
Vicinity of:		BARNARD ST + ATLANTIC AVE	

Dispatch Log From: 11/01/2025 Thru: 11/30/2025

0000 - 2359

Printed: 12/02/2025

25-18899	1232	Solicitors	Services Rendered
Location/Address:		[MAR 9988] GREEN ST	
25-18900	1248	Assist Citizen	Services Rendered
Location/Address:		LAFAYETTE ST + BIRCH ST	
Unit:		65 MASTRANGELO, ADAM	
25-18901	1338	Assist Citizen	Services Rendered
Location/Address:		[MAR 266] COMMUNITY RD	
25-18906	1404	Annoying Phone Calls	Services Rendered
Location/Address:		[MAR 13555] MAVERICK ST	
25-18911	1510	Motor Vehicle Crash	Services Rendered
Location/Address:		[MAR 1208] WEST SHORE DR	
Fire Unit:		ENG1-Pumper-Engine 1	
EMS Unit:		BLS1-AMBULANCE	
Unit:		65 MASTRANGELO, ADAM	
Fire Unit:		ENG3-Pumper-Engine 3	
Refer To Accident:		25-295-AC	
25-18914	1629	General Information	No Action Required
Location/Address:		[MAR 14663] MAY ST	
25-18916	1704	Solicitors	Could Not Locate
Location/Address:		[MAR 4880] ATLANTIC AVE	
Unit:		61 BATES, TYLER	
25-18917	1712	General Information	Services Rendered
Location/Address:		ATLANTIC AVE + CLIFTON AVE	
Unit:		68 DEFELICE, DENNIS	
25-18895	1750	TEMPLE	Services Rendered
Location/Address:		[MAR 134] ATLANTIC AVE	
Unit:		D1 ADKERSON, CHRISTOPHER	
25-18918	1815	Solicitors	Could Not Locate
Location/Address:		[MAR 2041] ALEXANDER CIR	
Unit:		65 HENNIGAR, CHRISTIAN	
25-18920	1955	Property Check	No Action Required
Location/Address:		[MAR 13285] COMMUNITY RD	
Unit:		61 BATES, TYLER	
25-18921	2120	WILL BE PICKED UP IN MORNING.	Services Rendered
Location/Address:		[MAR 406] GERRY ST	
Unit:		68 DEFELICE, DENNIS	
For Date: 11/26/2025 - Wednesday			
25-18922	0024	Property Check	Services Rendered
Location/Address:		[MAR 665] LIGHTHOUSE LN	
Unit:		68 NOLASCO, TAYLOR	
25-18923	0032	Property Check	Services Rendered
Location/Address:		[MAR 266] COMMUNITY RD	
Unit:		68 NOLASCO, TAYLOR	
25-18924	0036	Property Check	Services Rendered
Location/Address:		[MAR 134] ATLANTIC AVE	
Unit:		68 NOLASCO, TAYLOR	
25-18925	0051	Out of Town 911 Call	Taken/Referred to Other Agency
Location/Address:		[DOR] ARBROTH ST	
Refer To Incident:		25-1868-OF	
25-18926	0116	Property Check	No Action Required

Location/Address:	[MAR 9730] STRAMSKI WAY	
Unit:	64 FRATINI, NICHOLAS	
25-18927	0146	Property Check
Location/Address:	[MAR 14817] PLEASANT ST	Services Rendered
Unit:	70 RIZOS, SAMUEL	
25-18931	0719	911 Hang-Up
Location/Address:	BOWDEN ST	Services Rendered
Unit:	70 RIZOS, SAMUEL	
Unit:	70 RIZOS, SAMUEL	
25-18932	0723	Motor Vehicle Stop
Vicinity of:	PLEASANT ST + OCEAN AVE	Citation
Unit:	70 RIZOS, SAMUEL	
Refer To Citation:	855356AD	
25-18933	0733	Complaint General
		No Action Required
Vicinity of:	ATLANTIC AVE + COMMUNITY RD	
25-18935	0803	DAMBROSIA
Vicinity of:	WEST SHORE DR + JERSEY ST	Services Rendered
Unit:	D1 CONRAD, JASON	
25-18940	1009	Found/Lost Property
Location/Address:	[MAR 17160] TEDESCO ST	Services Rendered
25-18942	1023	Vandalism
Location/Address:	[MAR 19222] GREGORY ST	Services Rendered
Unit:	70 NOLASCO, TAYLOR	
Refer To Incident:	25-1866-OF	
25-18946	1109	Building Check
		Building Checked Secured
Location/Address:	[MAR 266] COMMUNITY RD	
Unit:	68 BOUTILIER, BRANDON	
25-18947	1111	Building Check
		Building Checked Secured
Location/Address:	[MAR 134] ATLANTIC AVE	
Unit:	68 BOUTILIER, BRANDON	
25-18948	1137	Alarm Burglar
Location/Address:	[MAR 19322] YOLANDE RD	False Alarm
Unit:	68 BOUTILIER, BRANDON	
Unit:	64 CLARK, ANDREW	
25-18950	1204	911 Hang-Up
Location/Address:	[MAR 596] MAPLE ST	Services Rendered
		
25-18959	1353	Complaint General
Location/Address:	[MAR 1916] DOAKS LN	Services Rendered
25-18960	1419	Solicitors
Location/Address:	[MAR 12177] BOWDEN ST	Services Rendered
25-18965	1858	Found/Lost Property
Location/Address:	[MAR 10457] PLEASANT ST	Services Rendered
Unit:	63 GALLO, CHRISTOPHER	
25-18966	1943	Complaint General
Location/Address:	[MAR 18214] DEVEREUX ST	Report Taken
Unit:	68 RIZOS, SAMUEL	

Dispatch Log From: 11/01/2025 Thru: 11/30/2025

0000 - 2359

Printed: 12/02/2025

Refer To Incident: [25-1870-OF](#)

25-18968	2052	Out of Town 911 Call	Taken/Referred to Other Agency
Location/Address:		[SWA] PARADISE RD	
25-18969	2200	Building Check	Building Checked Secured
Location/Address:		[MAR 665] LIGHTHOUSE LN	
Unit:		70 MICHAUD, NICHOLAS	
25-18970	2209	Property Check	Services Rendered
Location/Address:		[MAR 266] COMMUNITY RD	
Unit:		70 MICHAUD, NICHOLAS	
25-18971	2211	Property Check	Services Rendered
Location/Address:		[MAR 134] ATLANTIC AVE	
Unit:		70 MICHAUD, NICHOLAS	
25-18972	2300	Complaint General	Peace Restored
Location/Address:		[MAR 728] PLEASANT ST	
Unit:		68 RIZOS, SAMUEL	
Unit:		63 GALLO, CHRISTOPHER	
For Date: 11/27/2025 - Thursday			
25-18974	0001	Property Check	Services Rendered
Location/Address:		[MAR 665] LIGHTHOUSE LN	
Unit:		68 NOLASCO, TAYLOR	
25-18975	0009	Property Check	Services Rendered
Location/Address:		[MAR 266] COMMUNITY RD	
Unit:		68 NOLASCO, TAYLOR	
25-18976	0012	Property Check	Services Rendered
Location/Address:		[MAR 134] ATLANTIC AVE	
Unit:		68 NOLASCO, TAYLOR	
25-18977	0036	Property Check	Services Rendered
Location/Address:		[MAR 9336] PLEASANT ST	
Unit:		70 RIZOS, SAMUEL	
25-18979	0532	DOG BARKING	Services Rendered
Vicinity of:		[MAR 18846] RUBY AVE	
Unit:		68 NOLASCO, TAYLOR	
25-16838	0840	MHS FOOTBALL 1-MASTRANGELO	Services Rendered
Location/Address:		[MAR 482] HUMPHREY ST	
Unit:		D1 MASTRANGELO, ADAM	
25-16839	0840	MHS FOOTBALL 2-EVERETT	Services Rendered
Location/Address:		[MAR 482] HUMPHREY ST	
Unit:		D2 EVERETT, MICHAEL	
25-16840	0840	MHS FOOTBALL 3-ADKERSON	Services Rendered
Location/Address:		[MAR 482] HUMPHREY ST	
Unit:		D3 ADKERSON, CHRISTOPHER	
25-16841	0840	MHS FOOTBALL 4-FRATINI	Services Rendered
Location/Address:		[MAR 482] HUMPHREY ST	
Unit:		D4 FRATINI, NICHOLAS	
25-18982	0858	911 Hang-Up	Could Not Locate
Vicinity of:		[MAR 9704] LAFAYETTE ST	
Unit:		70 MICHAUD, NICHOLAS	
25-18983	0933	Found/Lost Property	Services Rendered
Vicinity of:		TURNER RD + SHEPARD ST	
25-18984	0959	Complaint General	Taken/Referred to Other Agency

Location/Address:	[MAR 418] OCEAN AVE		
25-18985	1134	Found/Lost Property	Services Rendered
Location/Address:	[MAR 406] GERRY ST		
25-18987	1224	911 Hang-Up	Taken/Referred to Other Agency
Location/Address:	[MAR 966] TEDESCO ST		
25-18988	1244	General Information	Services Rendered
Location/Address:	[MAR 482] HUMPHREY ST		
Unit:	70 MICHAUD, NICHOLAS		
Unit:	68 BOUTILIER, BRANDON		
25-18989	1300	Property Check	Services Rendered
Location/Address:	[MAR 266] COMMUNITY RD		
Unit:	70 MICHAUD, NICHOLAS		
25-18990	1303	Property Check	Services Rendered
Location/Address:	[MAR 134] ATLANTIC AVE		
Unit:	70 MICHAUD, NICHOLAS		
25-18991	2015	911 Hang-Up	Services Rendered
Location/Address:	[MAR 15174] PLEASANT ST		
Unit:	61 BATES, TYLER		
25-18993	2107	Complaint General	Services Rendered
Vicinity of:	[MAR 11606] GARDEN RD		
Unit:	61 BATES, TYLER		
25-18994	2132	Motor Vehicle Stop	Verbal Warning
Location/Address:	[MAR 7142] OCEAN AVE		
Unit:	62 MICHAUD, NICHOLAS		
25-18996	2245	Property Check	Services Rendered
Location/Address:	[MAR 1227] WIDGER RD		
Unit:	65 DIMARE, ANDREW		
For Date: 11/28/2025 - Friday			
25-18997	0016	Motor Vehicle Complaint-Moving	Unfounded
Location/Address:	INTREPID CIR		
Unit:	64 FRATINI, NICHOLAS		
25-18998	0023	Property Check	Services Rendered
Location/Address:	[MAR 14817] PLEASANT ST		
Unit:	65 RIZOS, SAMUEL		
25-18999	0025	Property Check	Services Rendered
Location/Address:	[MAR 716] PLEASANT ST		
Unit:	65 RIZOS, SAMUEL		
25-19000	0049	Property Check	Services Rendered
Location/Address:	[MAR 9336] PLEASANT ST		
Unit:	65 RIZOS, SAMUEL		
25-19002	0236	Property Check	Services Rendered
Location/Address:	[MAR 482] HUMPHREY ST		
Unit:	60 DIMARE, ANDREW		
25-19004	0852	Property Check	Investigated
Location/Address:	[MAR 1227] WIDGER RD		
Unit:	68 BOUTILIER, BRANDON		
Unit:	61 NOLASCO, TAYLOR		
25-19005	0909	Found/Lost Property	Services Rendered
Location/Address:	[MAR 6535] EVANS RD		
Unit:	64 FRATINI, NICHOLAS		
Refer To Incident:	25-1871-OF		

Dispatch Log From: 11/01/2025 Thru: 11/30/2025

0000 - 2359

Printed: 12/02/2025

25-19008	1109	Out of Town 911 Call	Services Rendered
Location/Address:		[SPR] MASSACHUSETTS AVE	
25-19009	1119	Suspicious Activity	Investigated
Location/Address:		[MAR 13978] FAIRVIEW RD	
Unit:		62 MCDONALD, JASON	
Refer To Incident:		25-1873-OF	
25-19010	1126	Alarm Burglar	Investigated
Location/Address:		[MAR 5748] WASHINGTON ST	
Unit:		60 CONRAD, JASON	
25-19012	1152	Motor Vehicle Stop	Verbal Warning
Vicinity of:		[MAR 697] PLEASANT ST	
Unit:		64 FRATINI, NICHOLAS	
25-19013	1202	Property Check	Services Rendered
Location/Address:		[MAR 266] COMMUNITY RD	
Unit:		68 BOUTILIER, BRANDON	
25-19014	1204	Property Check	Services Rendered
Location/Address:		[MAR 134] ATLANTIC AVE	
Unit:		68 BOUTILIER, BRANDON	
25-19015	1206	Annoying Phone Calls	Report Taken
Location/Address:		[MAR 5928] VINE ST	
Unit:		61 NOLASCO, TAYLOR	
Refer To Incident:		25-1874-OF	
25-19017	1233	Complaint General	Arrest
Location/Address:		[MAR 1137] WASHINGTON ST	
Unit:		62 MCDONALD, JASON	
Unit:		64 FRATINI, NICHOLAS	
Unit:		61 NOLASCO, TAYLOR	
Unit:		MONT KEYES, WENDY	
Refer To Citation:		T3450421	
Refer To Arrest:		25-51-AR	
Arrest:		KELLY HAMILTON, BARBARA PHYLLIS	
Address:		5 SPRING ST Apt. #A MARBLEHEAD, MA	
Age:		58	
Charges:		OUI-LIQUOR OR .08% ALCOHOL IN MV, POSSESS OPEN CONTAINER OF	
25-19019	1645	Motor Vehicle Stop	Verbal Warning
Location/Address:		HUMPHREY ST + CLIFTON AVE	
Unit:		63 RIZOS, SAMUEL	
25-19020	1755	Motor Vehicle Stop	Verbal Warning
Location/Address:		LAFAYETTE ST + MARTIN ST	
Unit:		70 RIZOS, SAMUEL	
25-19022	1825	Motor Vehicle Stop	Verbal Warning
Location/Address:		[MAR 7110] OCEAN AVE	
Unit:		70 RIZOS, SAMUEL	
25-19024	1920	Suspicious Activity	Building Checked Secured
Location/Address:		[MAR 14981] WASHINGTON ST	
Unit:		65 HENNIGAR, CHRISTIAN	
Unit:		62 MCDONALD, JASON	
Refer To Incident:		25-1876-OF	
25-19026	2010	Property Check	Services Rendered
Location/Address:		[MAR 266] COMMUNITY RD	
Unit:		61 NOLASCO, TAYLOR	
25-19027	2013	Property Check	Services Rendered
Location/Address:		[MAR 134] ATLANTIC AVE	
Unit:		61 NOLASCO, TAYLOR	
25-19028	2159	Property Check	Services Rendered
Location/Address:		[MAR 665] LIGHTHOUSE LN	

Dispatch Log From: 11/01/2025 Thru: 11/30/2025

0000 - 2359

Printed: 12/02/2025

Unit: 61 NOLASCO, TAYLOR

25-19029 2200 Motor Vehicle Stop Verbal Warning
Location/Address: ATLANTIC AVE + CARLTON RD
Unit: 70 RIZOS, SAMUEL

25-19031 2305 Motor Vehicle Stop Verbal Warning
Location/Address: [MAR 481] HUMPHREY ST
Unit: 70 RIZOS, SAMUEL

25-19032 2340 Alarm Burglar False Alarm
Location/Address: PLEASANT ST
Unit: 64 FRATINI, NICHOLAS
Unit: 70 RIZOS, SAMUEL
Unit: 61 ADKERSON, CHRISTOPHER

25-19033 2349 Motor Vehicle Stop Citation
Location/Address: [MAR 14949] PLEASANT ST
Unit: 70 RIZOS, SAMUEL
Unit: 61 ADKERSON, CHRISTOPHER
Refer To Citation: [860322AD](#)

For Date: 11/29/2025 - Saturday

25-19034 0044 Property Check Services Rendered
Location/Address: [MAR 14817] PLEASANT ST
Unit: 70 RIZOS, SAMUEL

25-19035 0055 Complaint General Services Rendered
Location/Address: GREGORY ST
Unit: 70 RIZOS, SAMUEL
Unit: 64 FRATINI, NICHOLAS

25-19036 0101 Motor Vehicle Complaint-Moving Services Rendered
Location/Address: ATLANTIC AVE + EISENHOWER RD
Unit: 61 ADKERSON, CHRISTOPHER
Unit: 70 RIZOS, SAMUEL

25-19037 0112 Alarm Burglar False Alarm
Location/Address: ATLANTIC AVE
Unit: 70 RIZOS, SAMUEL
Unit: 64 FRATINI, NICHOLAS

25-19039 0312 Alarm Burglar False Alarm
Location/Address: [MAR 13715] PLEASANT ST
Unit: 70 RIZOS, SAMUEL
Unit: 64 FRATINI, NICHOLAS

25-19040 0805 Alarm Burglar Services Rendered
Location/Address: [MAR 14149] OCEAN AVE
Unit: 70 BRADY, SEAN
Unit: 65 MASTRANGELO, ADAM

[REDACTED]

[REDACTED]

25-19042 0844 Found/Lost Property Services Rendered
Location/Address: [MAR 15923] CLOUTMANS LN

25-19046 1103 Motor Vehicle Stop Citation
Vicinity of: [MAR 3458] HUMPHREY ST
Unit: 70 BRADY, SEAN
Refer To Citation: [861034AD](#)

25-19047 1114 Building Check Building Checked Secured
Location/Address: [MAR 482] HUMPHREY ST
Unit: 70 BRADY, SEAN

Case Number	Unit	Service	Outcome
25-19048	1125	Building Check	Building Checked Secured
Location/Address: [MAR 665] LIGHTHOUSE LN Unit: 70 BRADY, SEAN			
25-19049	1146	Notary Services Rendered	Services Rendered
Location/Address: [MAR 12799] SHELDON RD			
25-19050	1342	Building Check	Building Checked Secured
Location/Address: COMMUNITY RD Unit: 70 BRADY, SEAN			
25-19051	1344	Building Check	Building Checked Secured
Location/Address: COMMUNITY RD Unit: 70 BRADY, SEAN			
25-19053	1348	Building Check	Building Checked Secured
Location/Address: [MAR 134] ATLANTIC AVE Unit: 70 BRADY, SEAN			
25-19054	1354	Annoying Phone Calls	Services Rendered
Location/Address: [MAR 6016] STONYBROOK RD			
25-19055	1355	Motor Vehicle Disabled	No Action Required
Location/Address: [MAR 2002] WEST SHORE DR			
25-19056	1359	Building Check	Building Checked Secured
Location/Address: [MAR 418] OCEAN AVE Unit: 70 BRADY, SEAN			
25-19057	1425	Motor Vehicle Stop	Verbal Warning
Vicinity of: [MAR 17941] ELM ST Unit: 60 CONRAD, JASON			
			
25-19062	1657	Property Check	No Action Required
Location/Address: [MAR 134] ATLANTIC AVE Unit: 70 PICARIELLO, ROBERT			
25-19063	1908	Complaint General	Services Rendered
Location/Address: [MAR 6988] GARNET RD Unit: 70 PICARIELLO, ROBERT			
25-19065	2035	Motor Vehicle Stop	Verbal Warning
Location/Address: OCEAN AVE + ATLANTIC AVE Unit: 68 MORLEY, TIMOTHY			
25-19066	2106	Motor Vehicle Stop	Verbal Warning
Location/Address: ATLANTIC AVE + COMMUNITY RD Unit: 70 PICARIELLO, ROBERT			
25-19067	2153	Alarm Burglar	False Alarm
Location/Address: [MAR 1608] JANE RD Unit: 70 PICARIELLO, ROBERT Unit: 65 HENNIGAR, CHRISTIAN			
25-19068	2211	Property Check	Services Rendered
Location/Address: [MAR 665] LIGHTHOUSE LN Unit: 65 HENNIGAR, CHRISTIAN			

For Date: 11/30/2025 - Sunday

25-19069	0040	Property Check	Services Rendered
Vicinity of:		[MAR 9730] STRAMSKI WAY	
Unit:		68 NOLASCO, TAYLOR	
25-19070	0210	CARS BEEPING ITS HORN FOR 1HR	Could Not Locate
Location/Address:		BROUGHTON RD	
Unit:		63 GALLO, CHRISTOPHER	
Unit:		70 BRADY, SEAN	
25-19071	0223	Building Check	Building Checked Secured
Location/Address:		[MAR 134] ATLANTIC AVE	
Unit:		70 BRADY, SEAN	
25-19072	0226	Building Check	Building Checked Secured
Location/Address:		COMMUNITY RD	
Unit:		70 BRADY, SEAN	
25-19073	0843	Alarm Burglar	False Alarm
Location/Address:		[MAR 623] MUGFORD ST	
Unit:		62 MCDONALD, JASON	
Unit:		68 NOLASCO, TAYLOR	
25-19074	0940	Vandalism	Report Taken
Location/Address:		[MAR 1037] TURNER RD	
Unit:		62 MCDONALD, JASON	
Refer To Incident:		25-1884-OF	
25-19075	1007	Fingerprint Services Rendered	Services Rendered
Location/Address:		[MAR 16093] SHETLAND RD	
Unit:		65 MORLEY, TIMOTHY	
25-19084	1551	Motor Vehicle Complaint-Moving	No Action Required
Location/Address:		[MAR 106] ATLANTIC AVE	
25-19090	1825	911 Hang-Up	Services Rendered
Location/Address:		[MAR 17841] BROUGHTON RD	
Unit:		61 BATES, TYLER	
25-19091	1958	Alarm Burglar	False Alarm
Location/Address:		[MAR 6920] FRONT ST	
Unit:		65 HENNIGAR, CHRISTIAN	
Unit:		70 PICARIELLO, ROBERT	
25-19092	2000	Property Check	No Action Required
Location/Address:		[MAR 134] ATLANTIC AVE	
Unit:		61 BATES, TYLER	
25-19093	2001	Property Check	No Action Required
Location/Address:		[MAR 13285] COMMUNITY RD	
Unit:		61 BATES, TYLER	