

For Date: 08/01/2025 - Friday

<u>Call Number</u>	<u>Time</u>	<u>Call Reason</u>	<u>Action</u>
25-12234		0002	911 Hang-Up Services Rendered
Location/Address:		HILLSIDE AVE	
Unit:		64 FRATINI, NICHOLAS	
Unit:		70 RIZOS, SAMUEL	
25-12235		0107	Property Check Services Rendered
Location/Address:		[MAR 9336] PLEASANT ST	
Unit:		70 RIZOS, SAMUEL	
25-12237		0432	Assist Citizen Services Rendered
Location/Address:		[MAR 13003] FARRELL CT	
Unit:		64 FRATINI, NICHOLAS	
Refer To Incident:		25-1165-OF	
25-10810		0650	MAYER TREE OBO MMLD Services Rendered
Vicinity of:		[MAR 1256] WOODFIN TER	
Unit:		D1 MORLEY, TIMOTHY	
25-11901		0650	NATIONAL GRID 2 Services Rendered
Vicinity of:		[MAR 406] PLEASANT ST + WATSON ST	
Unit:		D3 EVERETT, MICHAEL	
25-11964		0650	NATIONAL GRID 1 Services Rendered
Location/Address:		PLEASANT ST + WATSON ST	
Unit:		D2 GAGNON, DANIEL	
25-11965		0750	NATIONAL GRID 2 No Action Required
Vicinity of:		PLEASANT ST + WATSON ST	
25-12216		0750	VERIZON BAILEY SQ 1 Services Rendered
Vicinity of:		TEDESCO ST + HUMPHREY ST	
Unit:		D1 MCDONALD, JASON	
25-12217		0750	VERIZON BAILEY SQ 2 Services Rendered
Vicinity of:		TEDESCO ST + HUMPHREY ST	
Unit:		D4 COMEAU, NEIL	
25-12218		0750	VERIZON BAILEY SQ 3 Services Rendered
Vicinity of:		HUMPHREY ST + MAPLE ST	
Unit:		D5 BATES, TYLER	
25-12241		0945	TREE/BRANCH DOWN Services Rendered
Location/Address:		[MAR 3299] PRESTON BEACH RD	
25-12242		1000	Property Check Services Rendered
Vicinity of:		COMMUNITY RD	
Unit:		70 RIZOS, SAMUEL	
25-12245		1037	Property Check Services Rendered
Location/Address:		[MAR 266] COMMUNITY RD	
Unit:		68 MICHAUD, NICHOLAS	

Dispatch Log From: 08/01/2025 Thru: 08/31/2025

0000 - 2359

Printed: 09/02/2025

25-12246	1039	Property Check	Services Rendered
Location/Address:	[MAR 134] ATLANTIC AVE		
Unit:	68 MICHAUD, NICHOLAS		
25-12247	1105	Motor Vehicle Stop	Verbal Warning
Vicinity of:	ATLANTIC AVE + BEACH ST		
Unit:	70 RIZOS, SAMUEL		
25-12248	1122	Motor Vehicle Stop	Verbal Warning
Vicinity of:	TEDESCO ST + LONGVIEW DR		
Unit:	70 RIZOS, SAMUEL		
25-12249	1124	Assist Other Agency	Could Not Locate
Location/Address:	[MAR 9674] HALEY RD		
Unit:	68 MICHAUD, NICHOLAS		
Unit:	70 RIZOS, SAMUEL		
25-12251	1149	911 Hang-Up	Investigated
Location/Address:	[MAR 14149] OCEAN AVE		
Unit:	61 HENNIGAR, CHRISTIAN		
Unit:	70 RIZOS, SAMUEL		
25-12258	1413	Larceny/Forgery/Fraud	Report Taken
Location/Address:	[MAR 526] LAFAYETTE ST		
Unit:	70 RIZOS, SAMUEL		
Refer To Incident:	25-1168-OF		
25-12223	1417	Found/Lost Property	Services Rendered
Vicinity of:	[MAR 878] FRONT ST + LAUREL ST		
25-12262	1615		
Location/Address:	[MAR 6174] PLEASANT ST		
25-12264	1700	Complaint General	No Action Required
Location/Address:	[MAR 13150] POND ST		
25-12265	1701	ADT- 1ST FLOOR INTERIOR	False Alarm
Location/Address:	[MAR 17074] COOLIDGE RD		
Unit:	68 DONOVAN, JAMES		
Unit:	70 HENNIGAR, CHRISTIAN		
25-12266	1702	Complaint General	Investigated
Location/Address:	[MAR 19199] WASHINGTON ST		
Unit:	63 GALLO, CHRISTOPHER		
Refer To Incident:	25-1169-OF		
25-12267	1702	Out of Town 911 Call	Taken/Referred to
Other Agency			
Location/Address:	[OOS] HUNTERBROOK ROAD - YORKTO		
25-12268	1711	Property Check	Services Rendered
Vicinity of:	COMMUNITY RD		
Unit:	70 HENNIGAR, CHRISTIAN		
25-12269	1713	Motor Vehicle Stop	Verbal Warning
Vicinity of:	LAFAYETTE ST + WIDGER RD		
Unit:	70 HENNIGAR, CHRISTIAN		

Dispatch Log From: 08/01/2025 Thru: 08/31/2025

0000 - 2359

Printed: 09/02/2025

Unit: 68 DONOVAN, JAMES

25-12270	1719	Motor Vehicle Stop	Verbal Warning
-----------------	-------------	---------------------------	-----------------------

Vicinity of: LAFAYETTE ST + BIRCH ST
 Unit: 68 DONOVAN, JAMES
 Unit: 70 HENNIGAR, CHRISTIAN

25-11856	1720	TEMPLE DETAIL	Services Rendered
-----------------	-------------	----------------------	--------------------------

Vicinity of: [MAR 134] ATLANTIC AVE

25-12271	1728	Property Check	Services Rendered
-----------------	-------------	-----------------------	--------------------------

Location/Address: [MAR 134] ATLANTIC AVE
 Unit: 70 HENNIGAR, CHRISTIAN

25-12274	1804	Found/Lost Property	Services Rendered
-----------------	-------------	----------------------------	--------------------------

Location/Address: [MAR 548] PLEASANT ST

25-12277	1820	Utilities-Elec/DPW/Phone etc..
Taken/Referred to Other Agency		

Vicinity of: [MAR 14013] COMMERCIAL ST

25-12278	1834	Utilities-Elec/DPW/Phone etc..
Taken/Referred to Other Agency		

Vicinity of: GARFIELD ST + SHEPARD ST

25-12279	1853	Complaint General	Services Rendered
-----------------	-------------	--------------------------	--------------------------

Vicinity of: [MAR 15483] WASHINGTON ST
 Unit: 62 MCDONALD, JASON

25-12281	1921	Complaint General	Services Rendered
-----------------	-------------	--------------------------	--------------------------

Location/Address: [MAR 18245] SEWALL ST
 Unit: 63 GALLO, CHRISTOPHER

25-12282	1925	Escort/Transport	Services Rendered
-----------------	-------------	-------------------------	--------------------------

Location/Address: [MAR 418] OCEAN AVE
 Unit: 68 DONOVAN, JAMES

25-12283	1930	Complaint General	Services Rendered
-----------------	-------------	--------------------------	--------------------------

Location/Address: [MAR 665] LIGHTHOUSE LN
 Unit: 70 HENNIGAR, CHRISTIAN

25-12284	1958	Assist Citizen	Services Rendered
-----------------	-------------	-----------------------	--------------------------

Location/Address: [MAR 17907] SHEPARD ST
 Unit: 62 MCDONALD, JASON

25-12285	2001	Complaint General	Unfounded
-----------------	-------------	--------------------------	------------------

Vicinity of: [MAR 18362] BROUGHTON RD
 Unit: 68 DONOVAN, JAMES

25-12287	2102	Utilities-Elec/DPW/Phone etc..
Services Rendered		

Vicinity of: PLEASANT ST + BUBIER RD

25-12289	2154	Assist Citizen	Services Rendered
-----------------	-------------	-----------------------	--------------------------

Location/Address: [MAR 13700] RUSSELL ST
 Unit: 63 GALLO, CHRISTOPHER
 Unit: 63 GALLO, CHRISTOPHER
 Unit: 62 MCDONALD, JASON
 Unit: 63 GALLO, CHRISTOPHER

Dispatch Log From: 08/01/2025 Thru: 08/31/2025

0000 - 2359

Printed: 09/02/2025

25-12291	2207	Property Check	Services Rendered
Location/Address:	[MAR 665] LIGHTHOUSE LN		
Unit:	68 DONOVAN, JAMES		
25-12293	2357	Property Check	Services Rendered
Location/Address:	[MAR 13745] STATE ST		
Unit:	70 DONOVAN, JAMES		
For Date: 08/02/2025 - Saturday			
25-12294	0025	Property Check	Services Rendered
Location/Address:	[MAR 9730] STRAMSKI WAY		
Unit:	68 NOLASCO, TAYLOR		
25-12295	0028	Property Check	Services Rendered
Location/Address:	[MAR 482] HUMPHREY ST		
Unit:	70 DONOVAN, JAMES		
25-12296	0033	Building Check	Building Checked Secured
Location/Address:	[MAR 134] ATLANTIC AVE		
Unit:	65 COMEAU, NEIL		
25-12297	0036	Building Check	Building Checked Secured
Location/Address:	[MAR 265] COMMUNITY RD		
Unit:	65 COMEAU, NEIL		
25-12298	0048	Assault	Report Taken
Location/Address:	[MAR 1042] PLEASANT ST		
Unit:	70 DONOVAN, JAMES		
Unit:	68 NOLASCO, TAYLOR		
Refer To Incident:	25-1170-OF		
25-12299	0227	911 Hang-Up	Services Rendered
Location/Address:	[MAR 12087] GREEN ST		
Unit:	68 NOLASCO, TAYLOR		
Unit:	70 DONOVAN, JAMES		
25-12300	0518	Building Check	Building Checked Secured
Location/Address:	[MAR 16106] PLEASANT ST		
Unit:	65 COMEAU, NEIL		
25-12301	0521	Complaint General	Services Rendered
Location/Address:	CASINO RD		
Unit:	65 COMEAU, NEIL		
25-12302	0551	Be On The Look Out	Report Taken
Location/Address:	GERRY ST		
Unit:	65 COMEAU, NEIL		
Unit:	70 DONOVAN, JAMES		
Refer To Incident:	25-1171-OF		
25-12305	0818	Found/Lost Property	Services Rendered
Location/Address:	[MAR 9366] POND ST		
25-12306	0834	Assist Citizen	Report Taken
Location/Address:	[MAR 10049] REDSTONE LN		

Dispatch Log From: 08/01/2025 Thru: 08/31/2025 0000 - 2359 Printed: 09/02/2025

Unit: 70 HENNIGAR, CHRISTIAN
Fire Unit: LADDER1-Quint-Ladder
Refer To Accident: [25-204-AC](#)

25-12310	1027	Motor Vehicle Stop	Verbal Warning
Location/Address:	LEO RD		
Unit:	61 MILLS, DOUGLAS		
25-12311	1035	Property Check	Services Rendered
Location/Address:	[MAR 266] COMMUNITY RD		
Unit:	61 MILLS, DOUGLAS		
25-12312	1038	Property Check	Services Rendered
Location/Address:	[MAR 134] ATLANTIC AVE		
Unit:	61 MILLS, DOUGLAS		
25-12313	1045	Found/Lost Property	Services Rendered
Location/Address:	[MAR 509] BEACON ST		
25-12314	1045	Complaint General	Services Rendered
Location/Address:	[MAR 18825] SEWALL ST		
Unit:	68 NOLASCO, TAYLOR		
25-12315	1058	NATIONAL GRID 1	Services Rendered
Location/Address:	[MAR 12036] JERSEY ST		
Unit:	D1 GAGNON, DANIEL		
25-12316	1059	NATIONAL GRID 2	Services Rendered
Location/Address:	[MAR 12036] JERSEY ST		
Unit:	D2 DEFELICE, DENNIS		
25-12317	1104	Alarm Burglar	No Action Required
Location/Address:	[MAR 16389] ATLANTIC AVE		
Unit:	68 NOLASCO, TAYLOR		
Unit:	70 HENNIGAR, CHRISTIAN		
25-12319	1203	Annoying Phone Calls	Services Rendered
Location/Address:	[MAR 7588] LINCOLN AVE		
Unit:	68 NOLASCO, TAYLOR		
Refer To Incident:	25-1173-OF		
25-12320	1219	Property Check	Services Rendered
Location/Address:	[MAR 134] ATLANTIC AVE		
Unit:	70 HENNIGAR, CHRISTIAN		
25-12321	1219	Property Check	Services Rendered
Location/Address:	[MAR 13285] COMMUNITY RD		
Unit:	70 HENNIGAR, CHRISTIAN		
25-12323	1248	Property Check	Services Rendered
Location/Address:	[MAR 266] COMMUNITY RD		
Unit:	61 MILLS, DOUGLAS		
25-12324	1252	Property Check	Services Rendered
Location/Address:	[MAR 134] ATLANTIC AVE		
Unit:	61 MILLS, DOUGLAS		

Dispatch Log From: 08/01/2025 Thru: 08/31/2025 0000 - 2359 Printed: 09/02/2025

Location/Address:	VILLAGE ST + WEST SHORE DR		
Unit:	61 MILLS, DOUGLAS		
Unit:	70 HENNIGAR, CHRISTIAN		
25-12330	1535	Assist Citizen	Transported to Hospital
Vicinity of:	[MAR 14579] PLEASANT ST		
Unit:	70 HENNIGAR, CHRISTIAN		
Fire Unit:	ENG1-Pumper-Engine 1		
Manned By ID's:	F62 F81 F68 F88		
EMS Unit:	BLS1-AMBULANCE		
Refer To Incident:	25-1174-OF		
25-12332	1612	Complaint General	Services Rendered
Location/Address:	[MAR 13212] AUBURNDALE RD		
Unit:	DET BRADY, SEAN		
25-12335	1627	Complaint General	Services Rendered
Location/Address:	[MAR 658] GREEN ST		
Unit:	68 HENNIGAR, CHRISTIAN		
25-12336	1634	General Information	Services Rendered
Location/Address:	[MAR 16230] BROUGHTON RD		
Unit:	DET BRADY, SEAN		
Unit:	70 RIZOS, SAMUEL		
Unit:	64 BRADY, SEAN		
25-12337	1701	Motor Vehicle Crash	Services Rendered
Location/Address:	[MAR 2726] VILLAGE ST		
Unit:	68 HENNIGAR, CHRISTIAN		
Refer To Accident:	25-205-AC		
25-12340	1822	Assist Citizen	Services Rendered
Location/Address:	[MAR 599] MARKET SQUARE		
Unit:	68 HENNIGAR, CHRISTIAN		
25-12341	1825	Disturbance	Unfounded
Location/Address:	ROWLAND ST		
Unit:	64 BRADY, SEAN		
Unit:	70 RIZOS, SAMUEL		
25-12342	1906	911 ACCIDENTAL	Services Rendered
Location/Address:	[MAR 3677] ROOSEVELT AVE		
Unit:	68 HENNIGAR, CHRISTIAN		
25-12344	2001	Complaint General	Could Not Locate
Location/Address:	JERSEY ST + W SHORE DR		
Unit:	64 BRADY, SEAN		
Unit:	68 HENNIGAR, CHRISTIAN		
25-12345	2050	Motor Vehicle Crash	Citation
Location/Address:	ELM ST + CREESY ST		
Fire Unit:	ENG2-Pumper-Engine 2		
Manned By ID's:	F38 F63 F87		
Fire Unit:	LADDER1-Quint-Ladder		
Unit:	68 HENNIGAR, CHRISTIAN		
Unit:	64 BRADY, SEAN		
EMS Unit:	BLS1-AMBULANCE		
Unit:	70 RIZOS, SAMUEL		
Fire Unit:	ENG1-Pumper-Engine 1		
Manned By ID's:	F62 F81 F68 F88		

Dispatch Log From: 08/01/2025 Thru: 08/31/2025 0000 - 2359 Printed: 09/02/2025

Unit: 60 OSATTIN, ERIC

Unit: 60 OSATTIN, ERIC

Refer To Citation: [612377AD](#)Refer To Incident: [25-1175-OF](#)Refer To Accident: [25-206-AC](#)

25-12346	2051	Motor Vehicle Crash	Merge: 25-12345
By: 96			
Location/Address:	[MAR 18149] ELM ST		
25-12350	2131	Complaint General	No Action Required
Location/Address:	STATE ST		
Unit:	64 BRADY, SEAN		
Unit:	60 OSATTIN, ERIC		
25-12351	2305	General Information	Services Rendered
Location/Address:	[MAR 4822] SUSAN RD		
For Date: 08/03/2025 - Sunday			
25-12352	0011	Property Check	Services Rendered
Location/Address:	[MAR 266] COMMUNITY RD		
Unit:	61 MILLS, DOUGLAS		
25-12353	0015	Property Check	Services Rendered
Location/Address:	[MAR 134] ATLANTIC AVE		
Unit:	61 MILLS, DOUGLAS		
25-12354	0024	Property Check	Services Rendered
Location/Address:	[MAR 9730] STRAMSKI WAY		
Unit:	68 NOLASCO, TAYLOR		
25-12355	0058	Property Check	Services Rendered
Location/Address:	[MAR 9336] PLEASANT ST		
Unit:	70 RIZOS, SAMUEL		
25-12356	0249	Alarm Burglar	False Alarm
Location/Address:	[MAR 1208] WEST SHORE DR		
Unit:	70 RIZOS, SAMUEL		
Unit:	61 MILLS, DOUGLAS		
25-12357	0306	Assist Citizen	Services Rendered
Location/Address:	[MAR 418] OCEAN AVE		
Unit:	70 RIZOS, SAMUEL		
Unit:	61 MILLS, DOUGLAS		
25-12359	0758	Found/Lost Property	Services Rendered
Location/Address:	[MAR 530] FRONT ST		
25-12360	0836	Property Check	Services Rendered
Location/Address:	[MAR 134] ATLANTIC AVE		
Unit:	61 MILLS, DOUGLAS		
25-12361	0839	Property Check	Services Rendered
Location/Address:	[MAR 266] COMMUNITY RD		
Unit:	61 MILLS, DOUGLAS		
25-12363	1248	Suspicious Activity	Report Taken

Dispatch Log From: 08/01/2025 Thru: 08/31/2025 0000 - 2359 Printed: 09/02/2025

Location/Address:	[MAR 716] PLEASANT ST		
Unit:	70 HENNIGAR, CHRISTIAN		
Unit:	62 SWEENEY, SEAN		
Refer To Incident:	25-1178-OF		
25-12364	1315	Property Check	Services Rendered
Location/Address:	[MAR 266] COMMUNITY RD		
Unit:	61 MILLS, DOUGLAS		
25-12365	1318	Property Check	Services Rendered
Location/Address:	[MAR 134] ATLANTIC AVE		
Unit:	61 MILLS, DOUGLAS		
25-12370	1551	Out of Town 911 Call	Taken/Referred to
Other Agency			
Location/Address:	[HUL] HULL SHORE DR		
25-12376	1650	Assist Citizen	Report Taken
Location/Address:	[MAR 406] GERRY ST		
Unit:	70 PICARIELLO, ROBERT		
Refer To Incident:	25-1179-OF		
25-12377	1654	General Information	Services Rendered
Vicinity of:	[MAR 456] OCEAN AVE		
Unit:	61 BATES, TYLER		
25-12378	1739	911 OPEN LINE	Services Rendered
Vicinity of:	[MAR 7587] LINCOLN AVE		
Unit:	61 BATES, TYLER		
Unit:	70 PICARIELLO, ROBERT		
25-12366	1820	Permit to Burn	No Action Required
Location/Address:	[MAR 10118] PHILLIPS ST		
25-12379	1923	Assist Citizen	Services Rendered
Location/Address:	OVERLOOK RD + WEST SHORE DR		
Unit:	70 PICARIELLO, ROBERT		
25-12380	1926	Be On The Look Out	Report Taken
Location/Address:	[LYN] SHEPARD ST		
Unit:	62 SWEENEY, CHARLES		
Location Change:	[MAR 18363] BROUGHTON RD [Modified: 08/03/2025 1950]		
Unit:	60 OSATTIN, ERIC		
Location Change:	[MAR 18363] BROUGHTON RD [Modified: 08/03/2025 1950]		
Unit:	70 PICARIELLO, ROBERT		
Location Change:	[MAR 18363] BROUGHTON RD [Modified: 08/03/2025 1950]		
Unit:	61 BATES, TYLER		
Location Change:	[MAR 18363] BROUGHTON RD [Modified: 08/03/2025 1950]		
Refer To Incident:	25-1180-OF		
25-12381	1938	Complaint General	Services Rendered
Vicinity of:	ENDICOTT AVE		
Unit:	61 BATES, TYLER		
EMS Unit:	BLS1-AMBULANCE		
Fire Unit:	ENG1-Pumper-Engine 1		
Manned By ID's:	F62 F81 F68 F88		
Unit:	60 OSATTIN, ERIC		
25-12382	2133	Complaint General	Services Rendered
Location/Address:	[MAR 15012] CROWN WAY		

Dispatch Log From: 08/01/2025 Thru: 08/31/2025 0000 - 2359 Printed: 09/02/2025

Unit: 61 BATES, TYLER
Unit: 70 PICARIELLO, ROBERT

25-12383	2137	Complaint General Services Rendered	
Location/Address:	COMMERCIAL ST		
Unit:	62 SWEENEY, CHARLES		
25-12384	2212	Property Check	Services Rendered
Location/Address:	[MAR 665] LIGHTHOUSE LN		
Unit:	61 BATES, TYLER		
25-12385	2218	911 OPEN LINE	Services Rendered
Vicinity of:	[MAR 13073] INTREPID CIR		
Unit:	62 SWEENEY, CHARLES		
25-12386	2244	Property Check	Services Rendered
Vicinity of:	[MAR 13285] COMMUNITY RD		
Unit:	60 OSATTIN, ERIC		
25-12387	2245	Property Check	No Action Required
Location/Address:	[MAR 134] ATLANTIC AVE		
Unit:	60 OSATTIN, ERIC		
For Date: 08/04/2025 - Monday			
25-12388	0038	Property Check	Services Rendered
Location/Address:	[MAR 266] COMMUNITY RD		
Unit:	68 NOLASCO, TAYLOR		
25-12389	0041	Property Check	Services Rendered
Location/Address:	[MAR 134] ATLANTIC AVE		
Unit:	68 NOLASCO, TAYLOR		
25-12390	0046	Property Check	Services Rendered
Location/Address:	[MAR 418] OCEAN AVE		
Unit:	68 NOLASCO, TAYLOR		
25-12392	0101	Property Check	Services Rendered
Location/Address:	[MAR 599] MARKET SQUARE		
Unit:	70 RIZOS, SAMUEL		
25-12393	0108	Property Check	Services Rendered
Location/Address:	[MAR 16595] GREEN ST		
Unit:	70 RIZOS, SAMUEL		
25-12394	0109	Property Check	Services Rendered
Location/Address:	[MAR 544] WEST SHORE DR		
Unit:	62 GAGNON, DANIEL		
25-12395	0115	Property Check	Services Rendered
Location/Address:	[MAR 14817] PLEASANT ST		
Unit:	70 RIZOS, SAMUEL		
25-12396	0116	Property Check	Services Rendered
Location/Address:	[MAR 9336] PLEASANT ST		
Unit:	70 RIZOS, SAMUEL		

Dispatch Log From: 08/01/2025 Thru: 08/31/2025 0000 - 2359 Printed: 09/02/2025

25-12398 Services Rendered Location/Address: Unit:	0555 JERSEY ST 62 GAGNON, DANIEL	Motor Vehicle Complaint-Moving	
25-12399 Vicinity of: Unit: Refer To Citation: Refer To Incident:	0558 WEST SHORE DR + JERSEY ST 70 RIZOS, SAMUEL 614542AD 25-1181-OF	Motor Vehicle Stop	Citation
25-11831 Required Location/Address:	0650 [MAR 1256] WOODFIN TER	MAYER TREE OBO MMLD	No Action
25-12174 Vicinity of: Unit:	0650 [MAR 19198] PROSPECT ST + PLEASANT ST D3 BATES, TYLER	RJ DEVEREAUX PROSPECT 1	Services Rendered
25-12175 Vicinity of: Unit:	0650 [MAR 19198] PROSPECT ST D4 MORLEY, TIMOTHY	RJ DEVEREAUX PROSPECT 2	Services Rendered
25-12184 Vicinity of: Unit:	0650 LONGVIEW DR + TEDESCO ST D7 NOLASCO, TAYLOR	RJ DEVEREAUX LONGVIEW 1	Services Rendered
25-12185 Vicinity of: Unit:	0650 LONGVIEW DR + TEDESCO ST D1 PERALTA, DEAN	RJ DEVEREAUX LONGVIEW 2	Services Rendered
25-12198 Required Location:	0650 HIGH SCHOOL	MHS POLICE DET 0900 8HR	No Action
25-12199 Vicinity of:	0650 PLEASANT ST + MOHAWK RD	GRANESE 2	No Action Required
25-12200 Vicinity of:	0650 PLEASANT ST + MOHAWK RD	GRANESE 3	No Action Required
25-12371 Location/Address: Unit:	0650 BUBIER RD D2 FRATINI, NICHOLAS	Detail - Police	Services Rendered
25-12372 Location/Address: Unit:	0650 BUBIER RD D8 GAGNON, DANIEL	Detail - Police	Services Rendered
25-12400 Location/Address: Unit:	0734 [MAR 966] TEDESCO ST 68 NOLASCO, TAYLOR	Complaint General	Services Rendered
25-12402 Location/Address:	0741 [MAR 11268] ELM ST	General Information	Services Rendered
25-12403 Location/Address:	0752 PLEASANT ST + WATSON ST	GRID	Services Rendered

Dispatch Log From: 08/01/2025 Thru: 08/31/2025

0000 - 2359

Printed: 09/02/2025

Unit: D5 COMEAU, NEIL

25-12404	0753	GRID	Services Rendered
Location/Address:	PLEASANT ST + WATSON ST		
Unit:	D6 RIZOS, SAMUEL		
Unit:	D1 BRADY, SEAN		
25-12405	0754	GRID	Services Rendered
Location/Address:	PLEASANT ST + WATSON ST		
Unit:	D9 EVERETT, MICHAEL		
25-12406	0759	911 Hang-Up	Services Rendered
Location/Address:	CONANT RD		
Unit:	64 CLARK, ANDREW		
25-12411	0909	911 Hang-Up	Services Rendered
Location/Address:	[MAR 272] NAHANT ST		
Unit:	61 MILLS, DOUGLAS		
25-12416	0939	Complaint General	No Action Required
Location/Address:	[MAR 7029] NICHOLSON ST		
25-12415	0940	Motor Vehicle Stop	Verbal Warning
Location/Address:	[MAR 3458] HUMPHREY ST		
Unit:	61 MILLS, DOUGLAS		
25-12417	0948	Motor Vehicle Stop	Verbal Warning
Location/Address:	CEDAR ST + HUMPHREY ST		
Unit:	61 MILLS, DOUGLAS		
25-12418	0952	Complaint General	Services Rendered
Location/Address:	COMMERCIAL ST + ATLANTIC AVE		
25-12419	1012	Property Check	Services Rendered
Location/Address:	[MAR 266] COMMUNITY RD		
Unit:	61 MILLS, DOUGLAS		
25-12420	1016	Property Check	Services Rendered
Location/Address:	[MAR 134] ATLANTIC AVE		
Unit:	61 MILLS, DOUGLAS		
25-12423	1039	911 Hang-Up	Services Rendered
Location/Address:	[MAR 3932] BEACH ST		
25-12427	1116	Complaint General	Services Rendered
Location/Address:	GREGORY ST		
25-12428	1145	Assist Citizen	Could Not Locate
Location/Address:	LEGGs HILL RD		
Unit:	64 CLARK, ANDREW		
Unit:	61 MILLS, DOUGLAS		
25-12429	1203	911 Hang-Up	Services Rendered
Location/Address:	ATLANTIC AVE		
Unit:	70 HENNIGAR, CHRISTIAN		
25-12431	1309	General Information	Services Rendered

Dispatch Log From: 08/01/2025 Thru: 08/31/2025

0000 - 2359

Printed: 09/02/2025

Location/Address:	[MAR 418] OCEAN AVE		
25-12432	1319	Property Check	Services Rendered
Location/Address:	[MAR 266] COMMUNITY RD		
Unit:	61 MILLS, DOUGLAS		
25-12433	1322	Property Check	Services Rendered
Location/Address:	[MAR 134] ATLANTIC AVE		
Unit:	61 MILLS, DOUGLAS		
25-12435	1413	Complaint General	Report Taken
Location/Address:	[MAR 16486] WILSON RD		
Unit:	64 CLARK, ANDREW		
Refer To Incident:	25-1185-OF		
25-12439	1638	Found/Lost Property	Services Rendered
Vicinity of:	[MAR 4916] ATLANTIC AVE		
25-12440	1741	Assist Citizen	Services Rendered
Location/Address:	[MAR 6671] FARRELL CT		
Unit:	CYCLE1 PERALTA, DEAN		
25-12441	1809	911 Hang-Up	Could Not Locate
Vicinity of:	[MAR 405] BESSOM ST		
Unit:	61 BATES, TYLER		
25-12442	1819	Assist Citizen	Report Taken
Location/Address:	[MAR 1506] PLEASANT ST		
Unit:	61 BATES, TYLER		
Refer To Incident:	25-1187-OF		
25-12446	2032	Disturbance	Peace Restored
Location/Address:	COMMERCIAL ST + PROSPECT ST		
Unit:	61 BATES, TYLER		
Unit:	CYCLE1 PERALTA, DEAN		
Refer To Incident:	25-1189-OF		
25-12447	2051	Found/Lost Property	Services Rendered
Vicinity of:	[MAR 482] HUMPHREY ST		
25-12449	2205	Assist Citizen	Transported to Hospital
Location/Address:	[MAR 17907] SHEPARD ST		
Unit:	70 PICARIELLO, ROBERT		
EMS Unit:	BLS1-AMBULANCE		
Unit:	70 PICARIELLO, ROBERT		
Refer To Incident:	25-1190-OF		
25-12450	2206	Property Check	Building Checked Secured
Location/Address:	[MAR 665] LIGHTHOUSE LN		
Unit:	61 BATES, TYLER		
For Date: 08/05/2025 - Tuesday			
25-12452	0206	Property Check	Services Rendered
Location/Address:	[MAR 9730] STRAMSKI WAY		
Unit:	64 FRATINI, NICHOLAS		

Dispatch Log From: 08/01/2025 Thru: 08/31/2025

0000 - 2359

Printed: 09/02/2025

25-12453	0210	Property Check	Services Rendered
Location/Address:	[MAR 134] ATLANTIC AVE		
Unit:	68 NOLASCO, TAYLOR		
25-12454	0211	Property Check	Services Rendered
Location/Address:	[MAR 265] COMMUNITY RD		
Unit:	68 NOLASCO, TAYLOR		
25-12455	0508	Alarm Burglar	False Alarm
Location/Address:	BESSOM ST		
Unit:	68 NOLASCO, TAYLOR		
Unit:	70 RIZOS, SAMUEL		
25-12456	0533	Alarm Burglar	False Alarm
Location/Address:	BESSOM ST		
Unit:	70 RIZOS, SAMUEL		
Unit:	68 NOLASCO, TAYLOR		
25-11832	0650	MAYER TREE OBO MMLD	Services Rendered
Vicinity of:	[MAR 1256] WOODFIN TER		
Unit:	D4 ADKERSON, CHRISTOPHER		
25-12176	0650	RJ DEVEREAUX PROSPECT 1	Services Rendered
Vicinity of:	[MAR 19198] PROSPECT ST		
Unit:	D3 PICARIELLO, ROBERT		
25-12177	0650	RJ DEVEREAUX PROSPECT 2	Services Rendered
Vicinity of:	[MAR 19198] PROSPECT ST		
Unit:	D10 FRATINI, NICHOLAS		
25-12186	0650	RJ DEVEREAUX LONGVIEW 1	Services Rendered
Vicinity of:	LONGVIEW DR + TEDESCO ST		
Unit:	D2 LUNT, JONATHAN		
25-12187	0650	RJ DEVEREAUX LONGVIEW 2	Services Rendered
Vicinity of:	LONGVIEW DR + TEDESCO ST		
Unit:	D5 CONRAD, JASON		
25-12202	0650	GRANESE 1	Services Rendered
Vicinity of:	PLEASANT ST + MOHAWK RD		
Unit:	64 CLARK, ANDREW		
25-12203	0650	GRANESE 2	Services Rendered
Vicinity of:	PLEASANT ST + MOHAWK RD		
Unit:	64 CLARK, ANDREW		
25-12373	0650	Detail - Police	No Action Required
Vicinity of:	BUBIER RD + ATLANTIC AVE		
25-12374	0650	Detail - Police	Services Rendered
Vicinity of:	BUBIER RD + ATLANTIC AVE		
25-12437	0700	VERIZON	Services Rendered
Location/Address:	[MAR 482] HUMPHREY ST		
Unit:	D6 GAGNON, DANIEL		

Dispatch Log From: 08/01/2025 Thru: 08/31/2025

0000 - 2359

Printed: 09/02/2025

25-12438	0700	VERIZON	Services Rendered
Location/Address:	[MAR 482] HUMPHREY ST		
25-12194	0803	NAT GRID 1	Services Rendered
Vicinity of:	PLEASANT ST + WATSON ST		
Unit:	D7 RIZOS, SAMUEL		
25-12204	0804	NAT GRID 2	Services Rendered
Vicinity of:	PLEASANT ST + WATSON ST		
Unit:	D9 OSTROVITZ, DAVID		
25-12460	0819	Assist Citizen	Services Rendered
Location/Address:	[MAR 7652] LINDSEY ST		
25-12463	0828	LOST WALLET	Services Rendered
Location/Address:	[MAR 419] OCEAN AVE		
25-12465	0853	Motor Vehicle Complaint-Moving	
Services Rendered			
Location/Address:	[MAR 5878] VILLAGE ST		
25-12466	0900	Property Check	Services Rendered
Location/Address:	[MAR 266] COMMUNITY RD		
Unit:	61 MILLS, DOUGLAS		
25-12467	0904	Property Check	Services Rendered
Location/Address:	[MAR 134] ATLANTIC AVE		
Unit:	61 MILLS, DOUGLAS		
25-12470	0915	Larceny/Forgery/Fraud	Services Rendered
Location/Address:	[MAR 7221] MUGFORD ST		
Unit:	70 HENNIGAR, CHRISTIAN		
Refer To Incident:	25-1193-OF		
25-12471	0925	Motor Vehicle Crash	Report Taken
Location/Address:	[MAR 10457] PLEASANT ST		
Unit:	61 MILLS, DOUGLAS		
Refer To Accident:	25-207-AC		
25-12472	0936	Motor Vehicle Stop	Verbal Warning
Vicinity of:	VILLAGE ST + HERITAGE WAY		
Unit:	64 CLARK, ANDREW		
25-12474	1001	Motor Vehicle Crash	Report Taken
Vicinity of:	ATLANTIC AVE		
Unit:	70 HENNIGAR, CHRISTIAN		
Unit:	64 CLARK, ANDREW		
Refer To Accident:	25-208-AC		
25-12476	1124	Utilities-Elec/DPW/Phone etc..	
Services Rendered			
Location/Address:	[MAR 419] OCEAN AVE		
25-12478	1158	Larceny/Forgery/Fraud	Services Rendered
Location/Address:	[MAR 114] ATLANTIC AVE		
Unit:	61 MILLS, DOUGLAS		
Refer To Incident:	25-1196-OF		

Dispatch Log From: 08/01/2025 Thru: 08/31/2025

0000 - 2359

Printed: 09/02/2025

25-12479	1228	911 Hang-Up	Services Rendered
Location/Address:	[MAR 17757] WASHINGTON ST		
Unit:	70 HENNIGAR, CHRISTIAN		
25-12482	1348	Complaint General	Services Rendered
Location/Address:	ATLANTIC AVE		
Unit:	60 OSATTIN, ERIC		
25-12487	1446	Alarm Burglar	False Alarm
Location/Address:	[MAR 966] TEDESCO ST		
Unit:	70 HENNIGAR, CHRISTIAN		
Unit:	61 MILLS, DOUGLAS		
25-12488	1452	General Information	Services Rendered
Vicinity of:	[MAR 12987] HUMPHREY ST		
Refer To Incident:	25-1197-OF		
25-12490	1555	Found/Lost Property	Services Rendered
Location/Address:	[MAR 406] GERRY ST		
25-12491	1600	Larceny/Forgery/Fraud	Report Taken
Location/Address:	[MAR 14764] COLGATE RD		
Unit:	68 NOLASCO, TAYLOR		
Refer To Incident:	25-1198-OF		
25-12492	1614	Motor Vehicle Complaint-Moving	
Could Not Locate			
Location/Address:	SMITH ST + PLEASANT ST		
25-12494	1640	Assist Citizen	Services Rendered
Location/Address:	CHESTNUT ST		
25-12499	2108	Disturbance	Investigated
Location/Address:	[MAR 15957] WILLOW RD		
Unit:	68 NOLASCO, TAYLOR		
Unit:	CYCLE1 PERALTA, DEAN		
25-12500	2136	911 Hang-Up	Investigated
Location/Address:	[MAR 397] GARDEN RD		
Unit:	70 PICARIELLO, ROBERT		
25-12501	2207	Property Check	No Action Required
Location/Address:	[MAR 665] LIGHTHOUSE LN		
Unit:	70 PICARIELLO, ROBERT		
25-12504	2353	Disturbance	Services Rendered
Vicinity of:	[MAR 15045] BROUGHTON RD		
Unit:	61 ADKERSON, CHRISTOPHER		
For Date: 08/06/2025 - Wednesday			
25-12505	0024	Disturbance	Services Rendered
Location/Address:	[MAR 711] PLEASANT ST		
Unit:	65 COMEAU, NEIL		
Unit:	64 FRATINI, NICHOLAS		
25-12506	0038	Property Check	Building Checked Secured

Dispatch Log From: 08/01/2025 Thru: 08/31/2025 0000 - 2359 Printed: 09/02/2025

Location/Address:	[MAR 9730] STRAMSKI WAY		
Unit:	64 FRATINI, NICHOLAS		
25-12507	0136	Building Check	Services Rendered
Location/Address:	[MAR 15632] OCEAN AVE		
25-11833	0650	MAYER TREE OBO MMLD	Services Rendered
Vicinity of:	[MAR 1256] WOODFIN TER		
Unit:	D4 NOLASCO, TAYLOR		
25-12178	0650	RJ DEVEREAUX PROSPECT 1	Services Rendered
Vicinity of:	[MAR 19198] PROSPECT ST		
Unit:	D3 HENNIGAR, CHRISTIAN		
Unit:	D2 MILLS, DOUGLAS		
25-12179	0650	RJ DEVEREAUX PROSPECT 2	Services Rendered
Vicinity of:	[MAR 19198] PROSPECT ST		
Unit:	D2 MILLS, DOUGLAS		
25-12188	0650	RJ DEVEREAUX LONGVIEW 1	Services Rendered
Vicinity of:	LONGVIEW DR + TEDESCO ST		
Unit:	D1 PERALTA, DEAN		
25-12189	0650	RJ DEVEREAUX LONGVIEW 2	Services Rendered
Vicinity of:	LONGVIEW DR + TEDESCO ST		
Unit:	D5 GAGNON, DANIEL		
25-12195	0650	RJ DEVEREAUX PROSPECT 3	Services Rendered
Vicinity of:	[MAR 19198] PROSPECT ST		
Unit:	D10 FRATINI, NICHOLAS		
25-12205	0650	GRANESE 1 BUBLIER / ATLANTIC	
Services Rendered			
Vicinity of:	ATLANTIC AVE + BUBIER RD		
Unit:	D7 DEFELICE, DENNIS		
25-12206	0650	GRANESE BUBIER 2	Services Rendered
Vicinity of:	PLEASANT ST + BUBIER RD		
Unit:	D11 ADKERSON, CHRISTOPHER		
25-12207	0650	GRANESE 3	Services Rendered
Vicinity of:	PLEASANT ST + MOHAWK RD		
25-12509	0702	Motor Vehicle Crash	Services Rendered
Location/Address:	[MAR 14902] KNIGHT AVE		
Unit:	64 FRATINI, NICHOLAS		
25-12489	0720	LIGHT DEPT	Services Rendered
Location/Address:	[MAR 263] COMMERCIAL ST		
Unit:	D6 MCDONALD, JASON		
Location Change:	GREGORY ST [Modified: 08/06/2025 0729]		
Location Change:	GREGORY ST + LINDSEY ST [Modified: 08/06/2025 0917]		
	Emergency access from Waldron		
25-12511	0757	GRID 1	Services Rendered
Location/Address:	PLEASANT ST + WATSON ST		

Dispatch Log From: 08/01/2025 Thru: 08/31/2025

0000 - 2359

Printed: 09/02/2025

Unit:	D8 OSTROVITZ, DAVID		
25-12512	0757	GRID 2	Services Rendered
Location/Address:	PLEASANT ST + WATSON ST		
Unit:	D9 FINNEGAN, BRENDAN		
25-12483	0820	VERIZON 1	Services Rendered
Location/Address:	[MAR 791] PLEASANT ST		
Unit:	D12 BATES, TYLER		
25-12484	0820	VERIZON 2	Services Rendered
Location/Address:	[MAR 791] PLEASANT ST		
Unit:	D13 RIZOS, SAMUEL		
25-12534	0840	Larceny/Forgery/Fraud	Services Rendered
Location/Address:	[BEV] OAK ST		
Unit:	64 CLARK, ANDREW		
25-12541	1016	Motor Vehicle Complaint-Moving	
Services Rendered			
Vicinity of:	FRONT ST + FRANKLIN ST		
Unit:	62 SWEENEY, SEAN		
25-12542	1024	Complaint General	Services Rendered
Location/Address:	[MAR 17006] ROWLAND ST		
Unit:	63 SWEENEY, CHARLES		
25-12543	1028	Property Check	Services Rendered
Location/Address:	[MAR 134] ATLANTIC AVE		
Unit:	68 MICHAUD, NICHOLAS		
25-12544	1031	Property Check	Services Rendered
Location/Address:	[MAR 266] COMMUNITY RD		
Unit:	68 MICHAUD, NICHOLAS		
25-12546	1041	Motor Vehicle Stop	Verbal Warning
Vicinity of:	[MAR 6174] PLEASANT ST		
Unit:	64 CLARK, ANDREW		
25-12547	1052	Motor Vehicle Stop	Citation
Location/Address:	[MAR 482] HUMPHREY ST		
Unit:	64 CLARK, ANDREW		
Refer To Citation:	T3652625		
25-12550	1144	Found/Lost Property	Services Rendered
Location/Address:	[MAR 9336] PLEASANT ST		
25-12552	1207	Complaint General	Could Not Locate
Vicinity of:	ATLANTIC AVE + GREYSTONE RD		
Unit:	61 MASTRANGELO, ADAM		
25-12554	1237	Motor Vehicle Stop	Citation
Vicinity of:	WEST SHORE DR + PURITAN RD		
Unit:	62 SWEENEY, SEAN		
Unit:	63 SWEENEY, CHARLES		
Refer To Citation:	T1065697		
Refer To Incident:	25-1205-OF		

25-12555	1248	Found/Lost Property	Services Rendered
Vicinity of:	[MAR 13356] PLEASANT ST		
25-12558	1348	Found/Lost Property	Services Rendered
Location/Address:	[MAR 1071] VILLAGE ST		
25-12560	1504	Motor Vehicle Crash PAST	Services Rendered
Vicinity of:	CLIFTON AVE + HUMPHREY ST		
Unit:	61 MASTRANGELO, ADAM		
25-12561	1506	Motor Vehicle Crash	Services Rendered
Location/Address:	[MAR 16234] WASHINGTON ST		
Unit:	62 SWEENEY, SEAN		
Refer To Incident:	25-1243-OF		
Refer To Accident:	25-216-AC		
25-12562	1508	Property Check	Services Rendered
Location/Address:	[MAR 134] ATLANTIC AVE		
Unit:	68 MICHAUD, NICHOLAS		
25-12563	1529	Larceny/Forgery/Fraud	Report Taken
Location/Address:	[MAR 1547] CRESTWOOD RD		
Unit:	64 CLARK, ANDREW		
Refer To Incident:	25-1206-OF		
25-12566	1723	911 Hang-Up	Investigated
Location/Address:	[MAR 1218] WEST SHORE DR		
Unit:	70 PERALTA, DEAN		
25-12567	1746	Found/Lost Property	Services Rendered
Location/Address:	[MAR 406] GERRY ST		
25-12571	2011	Found/Lost Property	Services Rendered
Location/Address:	GERRY ST		
25-12573	2301	Motor Vehicle Stop	Verbal Warning
Location/Address:	BEACON ST + GREEN ST		
Unit:	70 PERALTA, DEAN		
25-12574	2308	Property Check	Building Checked Secured
Location/Address:	[MAR 9730] STRAMSKI WAY		
Unit:	70 PERALTA, DEAN		
For Date: 08/07/2025 - Thursday			
25-12575	0044	Property Check	Building Checked Secured
Location/Address:	[MAR 9730] STRAMSKI WAY		
Unit:	64 FRATINI, NICHOLAS		
25-12576	0516	Building Check	Building Checked Secured
Location/Address:	[MAR 176] BEACON ST		
Unit:	65 COMEAU, NEIL		
25-12577	0521	Building Check	Building Checked Secured
Location/Address:	[MAR 14579] PLEASANT ST		

Dispatch Log From: 08/01/2025 Thru: 08/31/2025

0000 - 2359

Printed: 09/02/2025

Unit:	65 COMEAU, NEIL		
25-12578	0545	Property Check	Building Checked Secured
Location/Address:	[MAR 530] FRONT ST		
Unit:	65 COMEAU, NEIL		
25-12580	0620	Building Check	Building Checked Secured
Location/Address:	[MAR 134] ATLANTIC AVE		
Unit:	65 COMEAU, NEIL		
25-11834	0650	MAYER TREE OBO MMLD	Services Rendered
Vicinity of:	[MAR 1256] WOODFIN TER		
Unit:	D9 ADKERSON, CHRISTOPHER		
25-12180	0650	RJ DEVEREAUX PROSPECT 1	Services Rendered
Vicinity of:	[MAR 19198] PROSPECT ST		
Unit:	D7 MCDONALD, JASON		
25-12181	0650	RJ DEVEREAUX PROSPECT 2	Services Rendered
Vicinity of:	[MAR 19198] PROSPECT ST		
Unit:	D8 PICARIELLO, ROBERT		
25-12190	0650	RJ DEVEREAUX LONGVIEW 1	Services Rendered
Vicinity of:	LONGVIEW DR + TEDESCO ST		
Unit:	D5 BATES, TYLER		
25-12191	0650	RJ DEVEREAUX LONGVIEW 2	Services Rendered
Vicinity of:	LONGVIEW DR + TEDESCO ST		
Unit:	D6 LUNT, JONATHAN		
25-12196	0650	RJ DEVEREAUX PROSPECT 3	No Action
Required			
Vicinity of:	[MAR 19198] PROSPECT ST		
25-12208	0650	GRANESE 1	Services Rendered
Vicinity of:	PLEASANT ST + MOHAWK RD		
Unit:	D1 BRADY, SEAN		
25-12209	0650	GRANESE 2	Services Rendered
Vicinity of:	PLEASANT ST + MOHAWK RD		
Unit:	D2 PERALTA, DEAN		
25-12210	0650	GRANESE 3	No Action Required
Vicinity of:	PLEASANT ST + MOHAWK RD		
25-12557	0720	MMLD	Services Rendered
Vicinity of:	[MAR 263] COMMERCIAL ST		
25-12529	0750	GRID 1	Services Rendered
Vicinity of:	PLEASANT ST + WATSON ST		
Unit:	D3 DEFELICE, DENNIS		
25-12530	0750	GRID 2	Services Rendered
Vicinity of:	PLEASANT ST + WATSON ST		
Unit:	D4 COMEAU, NEIL		
Unit:	D2 PICARIELLO, ROBERT		
25-12582	0754	FRONT DOORS, EXIT DOORS	Services Rendered

Dispatch Log From: 08/01/2025 Thru: 08/31/2025 0000 - 2359 Printed: 09/02/2025

Location/Address:	[MAR 13959] BESSOM ST		
Unit:	63 SWEENEY, CHARLES		
Unit:	64 CLARK, ANDREW		
25-12485	0820	VERIZON 1	Services Rendered
Location/Address:	[MAR 791] PLEASANT ST		
Unit:	D10 FRATINI, NICHOLAS		
Location Change:	COMMERCIAL ST + ATLANTIC AVE [Modified: 08/07/2025 1045]		
25-12486	0820	VERIZON 2	Services Rendered
Location/Address:	[MAR 791] PLEASANT ST		
Unit:	D11 GAGNON, DANIEL		
Location Change:	COMMERCIAL ST + ATLANTIC AVE [Modified: 08/07/2025 1045]		
25-12585	0902	Out of Town 911 Call	Taken/Referred to
Other Agency			
Location/Address:	[SAL] CEDAR HILL RD		
25-12590	1016	General Information	Services Rendered
Vicinity of:	GREGORY ST + REDSTONE LN		
25-12591	1022	Motor Vehicle Stop	Verbal Warning
Vicinity of:	[MAR 526] LAFAYETTE ST		
Unit:	64 CLARK, ANDREW		
25-12594	1035	Motor Vehicle Stop	Verbal Warning
Vicinity of:	PLEASANT ST + OCEAN AVE		
Unit:	64 CLARK, ANDREW		
25-12598	1142	Found/Lost Property	Services Rendered
Location/Address:	[MAR 1284] WYMAN RD		
25-12599	1143	General Information	Services Rendered
Location/Address:	[MAR 1339] WHARF PATH		
25-12602	1256	Motor Vehicle Disabled	Investigated
Vicinity of:	[MAR 17057] VILLAGE ST		
Unit:	64 CLARK, ANDREW		
Refer To Accident:	25-210-AC		
25-12603	1408	Motor Vehicle Stop	Citation
Vicinity of:	WEST SHORE DR + MARY LN		
Unit:	64 CLARK, ANDREW		
Refer To Citation:	T3652626		
25-12607	1534	GRID 3	Services Rendered
Vicinity of:	PLEASANT ST + WATSON ST		
Unit:	D1 FINNEGAN, BRENDAN		
25-12609	1716	911 OPEN LINE	Services Rendered
Vicinity of:	[MAR 18835] PEACH HIGHLANDS		
Unit:	62 MCDONALD, JASON		
25-12612	1913	Alarm Burglar	False Alarm
Location/Address:	[MAR 860] HUMPHREY ST		
Unit:	61 BATES, TYLER		
Unit:	68 DEFELICE, DENNIS		

Dispatch Log From: 08/01/2025 Thru: 08/31/2025

0000 - 2359

Printed: 09/02/2025

25-12613	2102	LOST EARRING	Services Rendered
Location/Address:	[MAR 648] BROOK RD		
25-12615	2202	Property Check	Services Rendered
Location/Address:	[MAR 665] LIGHTHOUSE LN		
Unit:	61 BATES, TYLER		
For Date: 08/08/2025 - Friday			
25-12616	0011	Property Check	Services Rendered
Location/Address:	[MAR 9730] STRAMSKI WAY		
Unit:	68 NOLASCO, TAYLOR		
25-12617	0017	Building Check	Citation
Location/Address:	[MAR 509] BEACON ST		
Unit:	65 COMEAU, NEIL		
25-12618	0019	Building Check	Building Checked Secured
Location/Address:	[MAR 1253] BEACON ST		
Unit:	65 COMEAU, NEIL		
25-12619	0020	Property Check	Services Rendered
Location/Address:	[MAR 1071] VILLAGE ST		
Unit:	68 NOLASCO, TAYLOR		
25-12620	0021	Property Check	Services Rendered
Location/Address:	[MAR 418] OCEAN AVE		
Unit:	62 GAGNON, DANIEL		
25-12621	0021	Building Check	Building Checked Secured
Location/Address:	[MAR 1218] WEST SHORE DR		
Unit:	65 COMEAU, NEIL		
25-12622	0022	Property Check	Services Rendered
Location/Address:	[MAR 419] OCEAN AVE		
Unit:	62 GAGNON, DANIEL		
25-12623	0029	Building Check	Building Checked Secured
Location/Address:	[MAR 1075] VINE ST		
Unit:	65 COMEAU, NEIL		
25-12625	0100	Property Check	Services Rendered
Location/Address:	[MAR 134] ATLANTIC AVE		
Unit:	61 ADKERSON, CHRISTOPHER		
25-12626	0105	Property Check	Services Rendered
Location/Address:	[MAR 13285] COMMUNITY RD		
Unit:	61 ADKERSON, CHRISTOPHER		
25-12627	0526	Building Check	Building Checked Secured
Location/Address:	[MAR 17711] PLEASANT ST		
Unit:	65 COMEAU, NEIL		
25-12628	0533	Building Check	Building Checked Secured
Location/Address:	[MAR 6448] WASHINGTON ST		

Dispatch Log From: 08/01/2025 Thru: 08/31/2025 0000 - 2359 Printed: 09/02/2025

Unit: 65 COMEAU, NEIL

25-12629	0546	Alarm Burglar	No Action Required
Location/Address:	[MAR 1071] VILLAGE ST		
25-11835	0650	MAYER TREE OBO MMLD	Services Rendered
Vicinity of:	[MAR 1256] WOODFIN TER		
Unit:	D1 FRATINI, NICHOLAS		
Location Change:	TEDESCO ST + CHARLOTTE RD [Modified: 08/08/2025 1258] Diverting inbound Tedesco to Charlotte		
25-12182	0650	RJ DEVEREAUX PROSPECT 1	Services Rendered
Vicinity of:	[MAR 19198] PROSPECT ST		
Unit:	D4 CONRAD, JASON		
25-12183	0650	RJ DEVEREAUX PROSPECT 2	Services Rendered
Vicinity of:	[MAR 19198] PROSPECT ST		
25-12192	0650	RJ DEVEREAUX LONGVIEW 1	Services Rendered
Vicinity of:	LONGVIEW DR + TEDESCO ST		
Unit:	D2 BATES, TYLER		
Location Change:	LONGVIEW DR + HILLCREST RD [Modified: 08/08/2025 0717]		
25-12193	0650	RJ DEVEREAUX LONGVIEW 2	Services Rendered
Vicinity of:	LONGVIEW DR + TEDESCO ST		
Unit:	D3 MORLEY, TIMOTHY		
Location Change:	[MAR 14169] LONGVIEW DR [Modified: 08/08/2025 0717]		
25-12197	0650	RJ DEVEREAUX PROSPECT 3	Services Rendered
Vicinity of:	[MAR 19198] PROSPECT ST		
Unit:	D6 MCDONALD, JASON		
25-12211	0650	GRANESE 1	Services Rendered
Vicinity of:	PLEASANT ST + MOHAWK RD		
25-12212	0650	GRANESE 2	Services Rendered
Vicinity of:	PLEASANT ST + MOHAWK RD		
25-12631	0656	Found/Lost Property	Services Rendered
Location/Address:	[MAR 1293] ATLANTIC AVE		
25-12632	0700	FOUND PHONE	Services Rendered
Location/Address:	[MAR 689] FORT SEWALL LN		
25-12527	0720	IRON TREE	Services Rendered
Vicinity of:	[MAR 6342] SMITH ST		
Unit:	D7 DEFELICE, DENNIS		
Location Change:	HUMPHREY ST [Modified: 08/08/2025 0933]		
25-12633	0740	Motor Vehicle Crash	Services Rendered
Location/Address:	[MAR 456] OCEAN AVE		
Unit:	61 MILLS, DOUGLAS		
Unit:	61 MILLS, DOUGLAS		
Refer To Incident:	25-1213-OF		
25-12532	0750	GRID 1	Services Rendered

Dispatch Log From: 08/01/2025 Thru: 08/31/2025

0000 - 2359

Printed: 09/02/2025

Vicinity of:	PLEASANT ST + WATSON ST		
Unit:	D5 COMEAU, NEIL		
25-12533	0750	GRID 2	Services Rendered
Vicinity of:	PLEASANT ST + WATSON ST		
Unit:	D8 FINNEGAN, BRENDAN		
25-12638	0816	Assist Other Agency	Services Rendered
Location/Address:	[NAH] NAHANT RD		
25-12639	0846	VERIZON	Services Rendered
Location/Address:	[MAR 791] PLEASANT ST		
Unit:	D10 GAGNON, DANIEL		
25-12640	0920	Complaint General	Services Rendered
Location/Address:	[MAR 7641] LINDEN ST		
25-12641	0929	Alarm Burglar	False Alarm
Location/Address:	[MAR 1169] WASHINGTON ST		
Unit:	63 SWEENEY, CHARLES		
Unit:	62 SWEENEY, SEAN		
25-12643	0954	GRID LONGVIEW 1	Services Rendered
Vicinity of:	[MAR 14169] LONGVIEW DR		
Unit:	D4 GAGNON, DANIEL		
25-12644	0954	GRID LONGVIEW 2	Services Rendered
Vicinity of:	[MAR 14169] LONGVIEW DR		
25-12213	1025	NAT GRID ATLANTIC	Services Rendered
Vicinity of:	[MAR 17319] ATLANTIC AVE		
Unit:	D7 DEFELICE, DENNIS		
25-12646	1041	Town Bylaw - Non Criminal	Unfounded
Location/Address:	[MAR 17334] FLINT ST		
Unit:	61 MILLS, DOUGLAS		
25-12647	1059	Found/Lost Property	Services Rendered
Location/Address:	[MAR 1256] WOODFIN TER		
25-12648	1101	General Information	Services Rendered
Vicinity of:	PLEASANT ST + SMITH ST		
Unit:	62 SWEENEY, SEAN		
25-12657	1108	Property Check	Services Rendered
Location/Address:	[MAR 266] COMMUNITY RD		
Unit:	61 MILLS, DOUGLAS		
25-12662	1111	Property Check	Services Rendered
Location/Address:	[MAR 134] ATLANTIC AVE		
Unit:	61 MILLS, DOUGLAS		
25-12672	1307	Motor Vehicle Disabled	Services Rendered
Vicinity of:	[MAR 17002] ATLANTIC AVE		

Dispatch Log From: 08/01/2025 Thru: 08/31/2025

0000 - 2359

Printed: 09/02/2025

25-12677	1411	911 Hang-Up	Services Rendered
Location/Address:	[MAR 2274] ATLANTIC AVE		
Unit:	70 HENNIGAR, CHRISTIAN		
25-12679	1415	Assist Other Agency	Taken/Referred to
Other Agency			
Location/Address:	[MAR 11799] OCEAN AVE		
25-12682	1610	Assist Citizen	Report Taken
Location/Address:	[MAR 14465] PROSPECT ST		
Refer To Incident:	25-1214-OF		
25-12685	1947	Complaint General	Report Taken
Vicinity of:	[MAR 484] HUMPHREY ST		
Unit:	70 PICARIELLO, ROBERT		
Refer To Incident:	25-1215-OF		
25-12687	1957	PURSE TAKEN FROM CAR	Report Taken
Vicinity of:	[MAR 418] OCEAN AVE		
Unit:	68 DEFELICE, DENNIS		
Refer To Incident:	25-1216-OF		
25-12692	2135	Motor Vehicle Stop	Verbal Warning
Vicinity of:	PLEASANT ST + SMITH ST		
Unit:	60 OSATTIN, ERIC		
25-12693	2245	LOUD MUSIC	Peace Restored
Vicinity of:	ELM ST + HARRIS ST		
Unit:	61 HENNIGAR, CHRISTIAN		
Unit:	62 MCDONALD, JASON		
For Date: 08/09/2025 - Saturday			
25-12694	0007	Property Check	Services Rendered
Location/Address:	[MAR 13745] STATE ST		
Unit:	70 DONOVAN, JAMES		
25-12695	0013	Property Check	Services Rendered
Location/Address:	[MAR 9730] STRAMSKI WAY		
Unit:	68 NOLASCO, TAYLOR		
25-12696	0018	Building Check	Building Checked Secured
Location/Address:	[MAR 265] COMMUNITY RD		
Unit:	65 COMEAU, NEIL		
25-12697	0022	Building Check	Building Checked Secured
Location/Address:	[MAR 134] ATLANTIC AVE		
Unit:	65 COMEAU, NEIL		
25-12698	0026	Property Check	Services Rendered
Location/Address:	[MAR 484] HUMPHREY ST		
Unit:	70 DONOVAN, JAMES		
25-12699	0049	Property Check	Services Rendered
Location/Address:	[MAR 9336] PLEASANT ST		
Unit:	68 NOLASCO, TAYLOR		

Dispatch Log From: 08/01/2025 Thru: 08/31/2025

0000 - 2359

Printed: 09/02/2025

25-12700	0050	Property Check	Services Rendered
Location/Address:	[MAR 14817] PLEASANT ST		
Unit:	68 NOLASCO, TAYLOR		
25-12703	0651	Building Check	Building Checked Secured
Location/Address:	[MAR 966] TEDESCO ST		
Unit:	65 COMEAU, NEIL		
25-12704	0700	GRANESE 1	Services Rendered
Location/Address:	PLEASANT ST + MOHAWK RD		
Unit:	D1 GALLO, CHRISTOPHER		
25-12539	0720	KELLEY TREE	Services Rendered
Vicinity of:	[MAR 19150] CRESTWOOD RD		
Unit:	D2 DEFELICE, DENNIS		
25-12707	0746	Found/Lost Property	Services Rendered
Location/Address:	[MAR 218] BROOK RD		
25-12706	0749	Alarm Burglar	Services Rendered
Location/Address:	[MAR 14149] OCEAN AVE		
25-12708	0842	Motor Vehicle Complaint-Moving	
Investigated			
Vicinity of:	PLEASANT ST + SMITH ST		
Unit:	70 HENNIGAR, CHRISTIAN		
Refer To Incident:	25-1218-OF		
25-12712	0916	Town Bylaw - Non Criminal	Could Not Locate
Location/Address:	ENDICOTT AVE		
Unit:	70 HENNIGAR, CHRISTIAN		
25-12713	0923	Motor Vehicle Stop	Verbal Warning
Vicinity of:	HUMPHREY ST + THOMPSON RD		
Unit:	61 MILLS, DOUGLAS		
25-12714	0931	Motor Vehicle Stop	Verbal Warning
Vicinity of:	[MAR 3458] HUMPHREY ST		
Unit:	61 MILLS, DOUGLAS		
25-12715	0937	Property Check	Services Rendered
Location/Address:	[MAR 266] COMMUNITY RD		
Unit:	61 MILLS, DOUGLAS		
25-12716	0942	Property Check	Services Rendered
Location/Address:	[MAR 134] ATLANTIC AVE		
Unit:	61 MILLS, DOUGLAS		
25-12719	1120	Property Check	Services Rendered
Location/Address:	HUMPHREY ST		
Unit:	61 MILLS, DOUGLAS		
25-12720	1134	Larceny/Forgery/Fraud	Services Rendered
Location/Address:	MAY ST		
Unit:	61 MILLS, DOUGLAS		
Refer To Incident:	25-1222-OF		

Dispatch Log From: 08/01/2025 Thru: 08/31/2025

0000 - 2359

Printed: 09/02/2025

25-12722	1141	Complaint General	Services Rendered
Location/Address: [MAR 16419] LIBERTY RD Unit: 68 NOLASCO, TAYLOR Refer To Incident: 25-1221-OF			
25-12723	1145	GARAGE DOOR	Services Rendered
Location/Address: [MAR 11927] LIBERTY RD Unit: 70 HENNIGAR, CHRISTIAN Unit: 60 CONRAD, JASON			
25-12735	1256	Utilities-Elec/DPW/Phone etc..	
Services Rendered			
Location/Address: [MAR 9704] LAFAYETTE ST Unit: 60 CONRAD, JASON			
25-12736	1334	Found/Lost Property	Services Rendered
Location/Address: [MAR 18909] WEST SHORE DR			
25-12738	1422	Complaint General	Taken/Referred to Other
Agency			
Location/Address: [MAR 788] PLEASANT ST			
25-10798	1520	WEDDING DETAIL	Services Rendered
Location/Address: [MAR 654] OCEAN AVE Unit: D1 DEFELICE, DENNIS			
25-12742	1546	Motor Vehicle Complaint	Moving
Report Taken			
Location/Address: SCHOONER RIDGE + BEACON ST Unit: 68 HENNIGAR, CHRISTIAN Refer To Incident: 25-1224-OF			
25-12744	1625	Larceny/Forgery/Fraud	Report Taken
Location/Address: [MAR 13599] VILLAGE ST Unit: 70 PICARIELLO, ROBERT Refer To Incident: 25-1225-OF			
25-12746	1633	Notary Services Rendered	Services Rendered
Location/Address: [MAR 406] GERRY ST Unit: DS19 ROY-MICHAUD, ALEXANDRIA			
25-12710	1650	Permit to Burn	No Action Required
Location/Address: [MAR 10118] PHILLIPS ST			
25-12749	1716	Complaint General	Services Rendered
Location/Address: MAPLE ST + LAFAYETTE ST Unit: 61 BATES, TYLER			
25-12750	1717	Complaint General	Report Taken
Location/Address: [MAR 14360] SCHOOL ST Unit: 68 HENNIGAR, CHRISTIAN Refer To Incident: 25-1226-OF			
25-12752	1746	Assist Citizen	Report Taken
Location/Address: [MAR 5759] TRAGER RD Refer To Incident: 25-1227-OF			
25-12753	1749	Motor Vehicle Stop	Verbal Warning
Location/Address: OCEAN AVE + PLEASANT ST			

Dispatch Log From: 08/01/2025 Thru: 08/31/2025 0000 - 2359 Printed: 09/02/2025

Unit: 70 PICARIELLO, ROBERT
Unit: 61 BATES, TYLER

25-12754 1853 Complaint General Unfounded

Location/Address: COVE LN
Unit: 61 BATES, TYLER
Unit: 60 OSATTIN, ERIC
Refer To Incident: [25-1271-OF](#)

25-12759 2019 Complaint General Services Rendered

Location/Address: [MAR 860] HUMPHREY ST
Unit: 61 BATES, TYLER

25-12760 2027 Motor Vehicle Stop Verbal Warning

Location/Address: [MAR 12796] ATLANTIC AVE
Unit: 60 OSATTIN, ERIC

25-12761 2032 General Information Services Rendered

Vicinity of: ATLANTIC AVE + CHESTNUT ST
Unit: 68 HENNIGAR, CHRISTIAN
Unit: 61 BATES, TYLER
Unit: 70 PICARIELLO, ROBERT
Unit: 70 PICARIELLO, ROBERT
Unit: 70 PICARIELLO, ROBERT
Location Change: BEACH ST + ATLANTIC AVE [Modified: 08/09/2025 2108]
Unit: 68 HENNIGAR, CHRISTIAN
Location Change: BEACH ST + ATLANTIC AVE [Modified: 08/09/2025 2108]

25-12762 2036 Assist Citizen Report Taken

Vicinity of: [MAR 15768] GLENDALE RD
Unit: 70 PICARIELLO, ROBERT
Unit: 70 PICARIELLO, ROBERT
Unit: 60 OSATTIN, ERIC
Unit: 61 BATES, TYLER
Location Change: [MAR 4056] LUCIA RD [Modified: 08/09/2025 2052]
Refer To Incident: [25-1228-OF](#)

25-12763 2108 911 Hang-Up Services Rendered

Location/Address: [MAR 17180] BESSOM ST

25-12764 2118 Complaint General No Action Required

Location/Address: RICHARD RD
Unit: 60 OSATTIN, ERIC

25-12765 2157 Property Check Services Rendered

Vicinity of: [MAR 418] OCEAN AVE
Unit: 61 BATES, TYLER

25-12766 2202 Property Check Services Rendered

Location/Address: [MAR 665] LIGHTHOUSE LN
Unit: 70 PICARIELLO, ROBERT

25-12767 2237 Complaint General Report Taken

Location/Address: [MAR 3027] PETER CIR
Unit: 61 BATES, TYLER
Refer To Incident: [25-1229-OF](#)

25-12768 2251

Location/Address: [REDACTED]
Unit: 70 PICARIELLO, ROBERT

Dispatch Log From: 08/01/2025 Thru: 08/31/2025

0000 - 2359

Printed: 09/02/2025

Unit: 68 HENNIGAR, CHRISTIAN

Incident Number	Unit	Location/Address	Service Type
25-12769	2314	[REDACTED]	[REDACTED]
25-12770	2351	BROUGHTON RD Unit: 70 PICARIELLO, ROBERT Unit: 61 BATES, TYLER	Disturbance Services Rendered
For Date: 08/10/2025 - Sunday			
25-12771	0002	[MAR 484] HUMPHREY ST Unit: 61 BATES, TYLER	Property Check Services Rendered
25-12772	0009	[MAR 599] MARKET SQUARE Unit: 68 NOLASCO, TAYLOR	Property Check Services Rendered
25-12773	0009	[MAR 13285] COMMUNITY RD Unit: 61 BATES, TYLER	Property Check Services Rendered
25-12774	0010	OCEAN AVE Unit: 70 PICARIELLO, ROBERT Unit: 61 BATES, TYLER Refer To Incident: 25-1231-OF	Motor Vehicle Complaint-Moving Services Rendered
25-12775	0052	[MAR 9336] PLEASANT ST Unit: 68 NOLASCO, TAYLOR	Property Check Services Rendered
25-12776	0054	[MAR 14817] PLEASANT ST Unit: 68 NOLASCO, TAYLOR	Property Check Services Rendered
25-12777	0058	[MAR 9730] STRAMSKI WAY Unit: 68 NOLASCO, TAYLOR	Property Check Services Rendered
25-12778	0229	LINDSEY ST Unit: 70 PICARIELLO, ROBERT Unit: 68 NOLASCO, TAYLOR	Complaint General Services Rendered
25-12779	0729	THOMPSON RD Unit: 61 BATES, TYLER	911 Hang-Up Investigated
25-12781	0841	[MAR 266] COMMUNITY RD Unit: 61 MILLS, DOUGLAS	Property Check Services Rendered

Dispatch Log From: 08/01/2025 Thru: 08/31/2025

0000 - 2359

Printed: 09/02/2025

25-12782	0845	Property Check	Services Rendered
Location/Address:	[MAR 134] ATLANTIC AVE		
Unit:	61 MILLS, DOUGLAS		
25-12784	0945	Property Check	Services Rendered
Location/Address:	[MAR 134] ATLANTIC AVE		
Unit:	68 MICHAUD, NICHOLAS		
25-12785	0948	Property Check	Services Rendered
Location/Address:	[MAR 266] COMMUNITY RD		
Unit:	68 MICHAUD, NICHOLAS		
25-12789	1119	Property Check	Services Rendered
Location/Address:	[MAR 266] COMMUNITY RD		
Unit:	61 MILLS, DOUGLAS		
25-12790	1122	Property Check	Services Rendered
Location/Address:	[MAR 134] ATLANTIC AVE		
Unit:	61 MILLS, DOUGLAS		
25-12792 Hospital	1229	Motor Vehicle Crash	Transported to
Location/Address:	LAFAYETTE ST + EVERETT PAINE BLVD		
Unit:	61 MILLS, DOUGLAS		
Unit:	68 MICHAUD, NICHOLAS		
EMS Unit:	BLS2-AMBULANCE		
Fire Unit:	ENG1-Pumper-Engine 1		
Manned By ID's:	F62 F81 F68 F88		
Fire Unit:	LADDER1-Quint-Ladder		
Unit:	70 HENNIGAR, CHRISTIAN		
Location Change:	[MAR 5253] CAROL RD [Modified: 08/10/2025 1241]		
Refer To Accident:	25-211-AC		
25-12795 Report Taken	1323	Motor Vehicle Complaint-Moving	
Location/Address:	[MAR 716] PLEASANT ST		
Unit:	60 OSATTIN, ERIC		
Fire Unit:	C3-Support-Utility Pick-Up (FIRE)		
Refer To Incident:	25-1232-OF		
25-12796	1345	Suspicious Activity	Investigated
Location/Address:	[MAR 17154] WASHINGTON ST		
Unit:	70 HENNIGAR, CHRISTIAN		
25-12799	1456	Motor Vehicle Crash	Report Taken
Location/Address:	[MAR 9336] PLEASANT ST		
Unit:	70 HENNIGAR, CHRISTIAN		
Unit:	61 MILLS, DOUGLAS		
Location Change:	[MAR 15174] PLEASANT ST [Modified: 08/10/2025 1503]		
Refer To Citation:	629870AD		
Refer To Incident:	25-1233-OF		
Refer To Accident:	25-212-AC		
25-12801	1518	911 Hang-Up	Services Rendered
Location/Address:	[MAR 7035] NONANTUM RD		
Unit:	68 MICHAUD, NICHOLAS		
Unit:	68 MICHAUD, NICHOLAS		
25-12803	1604	Alarm Burglar	False Alarm
Location/Address:	[MAR 1613] AUBURNDALE RD		
Unit:	62 MICHAUD, NICHOLAS		
Unit:	70 PICARIELLO, ROBERT		

Dispatch Log From: 08/01/2025 Thru: 08/31/2025

0000 - 2359

Printed: 09/02/2025

25-12804	1643	Motor Vehicle Complaint-Moving
Services Rendered		
Location/Address:	KIMBALL ST	
Unit:	70 PICARIELLO, ROBERT	
25-12805	1650	MINOR MVA Report Taken
Vicinity of:	ROCKAWAY AVE + CARLTON RD	
Unit:	62 MICHAUD, NICHOLAS	
Refer To Accident:	25-213-AC	
25-12808	1747	Assist Citizen No Action Required
Location/Address:	FRONT ST + STATE ST	
Unit:	68 NOLASCO, TAYLOR	
25-12811	1824	Found/Lost Property Services Rendered
Location/Address:	FRONT ST + CIRCLE ST	
25-12812	1842	Complaint GeneralNo Action Required
Location/Address:	PLEASANT ST + WATSON ST	
25-12815	1853	STOLEN LICENSE PLATE Report Taken
Location/Address:	[MAR 3685] ROSE AVE	
Unit:	70 PICARIELLO, ROBERT	
Refer To Incident:	25-1234-OF	
25-12819	2203	Property Check Services Rendered
Location/Address:	[MAR 665] LIGHTHOUSE LN	
Unit:	61 BATES, TYLER	
25-12821	2314	Found/Lost Property Services Rendered
Vicinity of:	[MAR 528] PHILLIPS ST	
For Date: 08/11/2025 - Monday		
25-12823	0041	Property Check Services Rendered
Location/Address:	[MAR 9730] STRAMSKI WAY	
Unit:	68 NOLASCO, TAYLOR	
25-12824	0043	Property Check Services Rendered
Location/Address:	[MAR 9730] STRAMSKI WAY	
Unit:	64 FRATINI, NICHOLAS	
25-12825	0046	Property Check Services Rendered
Location/Address:	[MAR 134] ATLANTIC AVE	
Unit:	62 GAGNON, DANIEL	
25-12826	0047	Property Check Services Rendered
Location/Address:	[MAR 265] COMMUNITY RD	
Unit:	62 GAGNON, DANIEL	
25-12827	0107	Property Check Services Rendered
Location/Address:	[MAR 9336] PLEASANT ST	
Unit:	68 NOLASCO, TAYLOR	
25-12828	0109	Property Check Services Rendered

Dispatch Log From: 08/01/2025 Thru: 08/31/2025

0000 - 2359

Printed: 09/02/2025

Location/Address:	[MAR 14817] PLEASANT ST		
Unit:	68 NOLASCO, TAYLOR		
25-12809	0350	Detail - Police	No Action Required
Location/Address:	PLEASANT ST + WATSON ST		
Unit:	D1 FINNEGAN, BRENDAN		
[REDACTED]	[REDACTED]	[REDACTED]	[REDACTED]
[REDACTED]	[REDACTED]		
[REDACTED]	[REDACTED]		
25-11837	0650	MAYER TREE OBO MMLD	No Action
Required			
Vicinity of:	[MAR 1256] WOODFIN TER		
25-12513	0650	GRANESE PLEASANT 1	Services Rendered
Vicinity of:	PLEASANT ST + MOHAWK RD		
Unit:	D2 CONRAD, JASON		
25-12514	0650	GRANESE PLEASANT 2	Services Rendered
Vicinity of:	PLEASANT ST + MOHAWK RD		
Unit:	D3 ADKERSON, CHRISTOPHER		
25-12515	0650	GRANESE PLEASANT 3	Services Rendered
Vicinity of:	PLEASANT ST + MOHAWK RD		
Unit:	D4 PICARIELLO, ROBERT		
25-12649	0650	RJ DEVEREAUX PROSPECT 1	Services Rendered
Vicinity of:	[MAR 19198] PROSPECT ST		
Unit:	D7 PICARIELLO, ROBERT		
25-12650	0650	RJ DEVEREAUX PROSPECT 2	No Action
Required			
Vicinity of:	[MAR 19198] PROSPECT ST		
25-12660	0650	RJ DEVEREAUX LONGVIEW 1	Services Rendered
Vicinity of:	LONGVIEW DR + TEDESCO ST		
Unit:	D5 BATES, TYLER		
25-12661	0650	RJ DEVEREAUX LONGVIEW 2	Services Rendered
Vicinity of:	LONGVIEW DR + TEDESCO ST		
Unit:	D8 GAGNON, DANIEL		
25-12835	0703	GRANESE 3 PLEASANT AND MOHAWK	
Services Rendered			
Location/Address:	PLEASANT CT		
Unit:	D6 PERALTA, DEAN		
25-12725	0750	GRID WATSON 1	Services Rendered
Vicinity of:	WATSON ST + PLEASANT ST		
Unit:	D10 RIZOS, SAMUEL		
25-12726	0750	GRID WATSON 2	Services Rendered
Vicinity of:	PLEASANT ST + WATSON ST		
Unit:	D9 COMEAU, NEIL		
25-12836	0816	Property Check	Services Rendered
Location/Address:	[MAR 266] COMMUNITY RD		

Dispatch Log From: 08/01/2025 Thru: 08/31/2025 0000 - 2359 Printed: 09/02/2025

Unit: 68 MICHAUD, NICHOLAS

25-12838	0820	Property Check	Services Rendered
----------	------	----------------	-------------------


Location/Address: [MAR 134] ATLANTIC AVE
Unit: 68 MICHAUD, NICHOLAS

25-12839	0833	Detail - Police	Services Rendered
----------	------	-----------------	-------------------

Location/Address: [MAR 791] PLEASANT ST
Unit: D11 FRATINI, NICHOLAS

25-12841	0850	Assist Citizen	Services Rendered
----------	------	----------------	-------------------

Location/Address: [MAR 15529] RIDGE RD
Unit: 61 MILLS, DOUGLAS
Refer To Incident: [25-1239-OF](#)



25-12845	0950	Disturbance	Services Rendered
----------	------	-------------	-------------------

Location/Address: HATHAWAY RD
Unit: 68 MICHAUD, NICHOLAS

25-12847	1131	Complaint General Peace Restored
----------	------	----------------------------------

Location/Address: [MAR 7029] NICHOLSON ST
Unit: 68 MICHAUD, NICHOLAS
Unit: 60 OSATTIN, ERIC
Unit: DET2 DULONG, THERESA
Unit: 61 MILLS, DOUGLAS
Refer To Incident: 25-1237-OF

25-12848	1136	Assist Other Agency	Services Rendered
----------	------	---------------------	-------------------

Location/Address: [MAR 13273] VILLAGE ST
Unit: 69 LUNT, JONATHAN
Refer To Incident: 25-1240-OF

25-12850	1204	Assist Citizen	Report Taken
----------	------	----------------	--------------

Location/Address: [MAR 16755] INTREPID CIR
Unit: 68 MICHAUD, NICHOLAS
Refer To Incident: 25-1238-OF

25-12851	1226	Motor Vehicle Crash	Report Taken
----------	------	---------------------	--------------

Location/Address: [MAR 2976] PEACH HIGHLANDS
Unit: 61 MILLS, DOUGLAS
Refer To Accident: 25-214-AC

25-12854	1354	Property Check	Services Rendered
----------	------	----------------	-------------------

Location/Address: [MAR 266] COMMUNITY RD
Unit: 68 MICHAUD, NICHOLAS

25-12855	1357	Property Check	Services Rendered
----------	------	----------------	-------------------

Location/Address: [MAR 134] ATLANTIC AVE
Unit: 68 MICHAUD, NICHOLAS

Dispatch Log From: 08/01/2025 Thru: 08/31/2025

0000 - 2359

Printed: 09/02/2025

Case Number	Address	Unit	Service	Status
25-12860	1504		Complaint General	Services Rendered
Location/Address: [MAR 18988] BARNARD HAWKES CT				
Unit: 68 BATES, TYLER				
Unit: 61 MILLS, DOUGLAS				
25-12861	1555		Complaint General	Investigated
Vicinity of: [MAR 9730] STRAMSKI WAY				
Unit: 63 GALLO, CHRISTOPHER				
Unit: 70 PICARIELLO, ROBERT				
25-12862	1605		HARRASMENT	Report Taken
Vicinity of: [MAR 11215] ATLANTIC AVE				
Unit: 61 BATES, TYLER				
Refer To Incident: 25-1241-OF				
25-12863	1635		SCOOTERS	Investigated
Location/Address: [MAR 15029] ROCKAWAY AVE				
Unit: 61 BATES, TYLER				
25-12864	1704		Complaint General	No Action Required
Location/Address: [MAR 7610] LINCOLN PARK				
[REDACTED]				
[REDACTED]				
[REDACTED]				
[REDACTED]				
25-12866	1752		Motor Vehicle Crash	Report Taken
Location/Address: SHEPARD ST + TURNER RD				
Unit: 70 PICARIELLO, ROBERT				
Unit: 63 GALLO, CHRISTOPHER				
Fire Unit: LADDER1-Quint-Ladder				
Fire Unit: ENG2-Pumper-Engine 2				
Manned By ID's: F38 F63 F87				
EMS Unit: BLS1-AMBULANCE				
Refer To Accident: 25-215-AC				
25-12868	1906		Property Check	Services Rendered
Location/Address: [MAR 134] ATLANTIC AVE				
Unit: 68 MORLEY, TIMOTHY				
25-12870	1940		Disturbance	Investigated
Location/Address: [MAR 18988] BARNARD HAWKES CT				
Unit: 63 GALLO, CHRISTOPHER				
Unit: 70 PICARIELLO, ROBERT				
25-12871	2010		Property Check	Services Rendered
Vicinity of: [MAR 13285] COMMUNITY RD				
Unit: 61 BATES, TYLER				
25-12872	2011		Property Check	Services Rendered
Location/Address: [MAR 134] ATLANTIC AVE				
Unit: 61 BATES, TYLER				
25-12873	2038		HPO SERVICE	Services Rendered
Location/Address: [MAR 16570] COMMERCIAL ST				
Unit: 70 PICARIELLO, ROBERT				
25-12874	2108		Motor Vehicle Complaint	Moving

Dispatch Log From: 08/01/2025 Thru: 08/31/2025 0000 - 2359 Printed: 09/02/2025

Investigated

Vicinity of: [MAR 11193] OCEAN AVE
Unit: 70 PICARIELLO, ROBERT
Unit: 61 BATES, TYLER

25-12876 2202 Property Check Building Checked Secured

Location/Address: [MAR 665] LIGHTHOUSE LN
Unit: 61 BATES, TYLER

25-12877 2207 Disturbance Investigated

Location/Address: ORNE ST
Unit: 70 PICARIELLO, ROBERT
Unit: 63 GALLO, CHRISTOPHER

25-12878 2218 Suspicious Activity Peace Restored

Location/Address: [MAR 711] PLEASANT ST
Unit: 61 BATES, TYLER
Unit: 63 GALLO, CHRISTOPHER
Unit: 68 MORLEY, TIMOTHY

25-12879 2315 Suspicious Activity Investigated

Vicinity of: [MAR 596] MAPLE ST
Unit: 61 BATES, TYLER

For Date: 08/12/2025 - Tuesday

25-12881 0040 Property Check Services Rendered

Location/Address: [MAR 9730] STRAMSKI WAY
Unit: 68 NOLASCO, TAYLOR

25-12882 0213 Property Check Services Rendered

Location/Address: [MAR 9336] PLEASANT ST
Unit: 70 RIZOS, SAMUEL

25-11838 0650 MAYER TREE OBO MMLD Services Rendered

Vicinity of: [MAR 1256] WOODFIN TER
Unit: D8 ADKERSON, CHRISTOPHER

25-12516 0650 GRANESE PLEASANT 1 Services Rendered

Vicinity of: PLEASANT ST + MOHAWK RD
Unit: D1 HENNIGAR, CHRISTIAN

25-12517 0650 GRANESE PLEASANT 2 Services Rendered

Vicinity of: PLEASANT ST + MOHAWK RD
Unit: D2 MILLS, DOUGLAS
Location Change: PLEASANT ST + OCEAN AVE [Modified: 08/12/2025 1414]

25-12518 0650 GRANESE PLEASANT 3 No Action

Required

Vicinity of: PLEASANT ST + MOHAWK RD

25-12651 0650 RJ DEVEREAUX PROSPECT 1 Services Rendered

Vicinity of: [MAR 19198] PROSPECT ST
Unit: D3 LUNT, JONATHAN

25-12652 0650 RJ DEVEREAUX PROSPECT 2 Services Rendered

Vicinity of: [MAR 19198] PROSPECT ST
Unit: D4 GAGNON, DANIEL

Dispatch Log From: 08/01/2025 Thru: 08/31/2025 0000 - 2359 Printed: 09/02/2025

25-12663 Required	0650	RJ DEVEREAUX LONGVIEW 1	No Action
Vicinity of:	LONGVIEW DR + TEDESCO ST		
Unit:	D5 BATES, TYLER		
25-12664	0650	RJ DEVEREAUX LONGVIEW 2	Services Rendered
Vicinity of:	LONGVIEW DR + TEDESCO ST		
Unit:	D6 DEFELICE, DENNIS		
25-12857	0650	Detail - Police	No Action Required
Location/Address:	HUMPHREY ST		
25-12884 Other Agency	0653	Out of Town 911 Call	Taken/Referred to
Vicinity of:	[LYN] WASHINGTON		
25-12727	0750	GRID GERRY 1	No Action Required
Vicinity of:	GERRY ST + PLEASANT ST		
Unit:	D9 OSTROVITZ, DAVID		
25-12728	0750	GRID GERRY 2	No Action Required
Vicinity of:	GERRY ST + ATLANTIC AVE		
Unit:	D10 RIZOS, SAMUEL		
25-12901	0830	VERIZON	Services Rendered
Location/Address:	[MAR 791] PLEASANT ST		
Unit:	D11 MCDONALD, JASON		
25-12885	0912	Motor Vehicle Stop	Verbal Warning
Vicinity of:	PLEASANT ST + OCEAN AVE		
Unit:	70 CLARK, ANDREW		
25-12887	0935	Property Check	Services Rendered
Location/Address:	[MAR 266] COMMUNITY RD		
Unit:	68 MICHAUD, NICHOLAS		
25-12888	0937	Property Check	Services Rendered
Location/Address:	[MAR 134] ATLANTIC AVE		
Unit:	68 MICHAUD, NICHOLAS		
25-12889	1014	Found/Lost Property	Services Rendered
Location/Address:	[MAR 418] OCEAN AVE		
25-12891	1033	General Information	Services Rendered
Location/Address:	[MAR 5312] CENTRAL ST		
Unit:	DET2 DULONG, THERESA		
Refer To Incident:	25-1244-OF		
25-12892	1043	Larceny/Forgery/Fraud	Services Rendered
Location/Address:	[MAR 7780] HEWITT ST		
Unit:	68 MICHAUD, NICHOLAS		
Refer To Incident:	25-1245-OF		
25-12895	1137	Annoying Phone Calls	Services Rendered
Location/Address:	[MAR 18808] RISLEY RD		
25-12942	1200	Annoying Phone Calls	Services Rendered

Dispatch Log From: 08/01/2025 Thru: 08/31/2025

0000 - 2359

Printed: 09/02/2025

Location/Address:	[MAR 14785] ROCKCLIFF RD		
25-12897	1210	General Information	Services Rendered
Vicinity of:	BEACH ST + ORCHARD ST		
Unit:	68 MICHAUD, NICHOLAS		
25-12902	1359	Assist Citizen	Services Rendered
Location/Address:	[MAR 7029] NICHOLSON ST		
Unit:	62 SWEENEY, SEAN		
Unit:	MHC RABBITT, GINA		
Refer To Incident:	25-1252-OF		
25-12904	1403	Found/Lost Property	Services Rendered
Vicinity of:	[MAR 10340] CHESTNUT ST		
25-12905	1407	General Information	Services Rendered
Location/Address:	[MAR 1037] TURNER RD		
Unit:	70 CLARK, ANDREW		
25-12906	1408	Assist Citizen	Services Rendered
Location/Address:	[MAR 18149] ELM ST		
25-12914	1552	Boat Complaint	Services Rendered
Location:	[MAR 9509] MARBLEHEAD HARBOR		
25-12916	1713	Utilities-Elec/DPW/Phone etc..	
Peace Restored			
Location/Address:	[MAR 6839] PLEASANT ST		
25-12917	1752	911 Hang-Up	Investigated
Location/Address:	[MAR 8674] JERSEY ST		
Unit:	68 DEFELICE, DENNIS		
25-12919	1950	Assist Other Agency	Services Rendered
Location/Address:	[LYN 4] WASHINGTON ST		
25-12920	2017	Motor Vehicle Stop	Citation
Location/Address:	MOHAWK RD + PLEASANT ST		
Unit:	60 DIMARE, ANDREW		
Refer To Citation:	635087AD		
25-12922	2121	Complaint General	Services Rendered
Location:	[MAR 1105] BROWN'S ISLAND		
25-12923	2135	Property Check	Services Rendered
Location/Address:	[MAR 266] COMMUNITY RD		
Unit:	60 DIMARE, ANDREW		
25-12924	2139	Property Check	Services Rendered
Location/Address:	[MAR 134] ATLANTIC AVE		
Unit:	60 DIMARE, ANDREW		
25-12925	2148	Complaint General	Could Not Locate
Location/Address:	[MAR 2274] ATLANTIC AVE		
Unit:	70 PERALTA, DEAN		
25-12927	2254	Out of Town 911 Call	Taken/Referred to

Other Agency

Location/Address: [SWA] BLODGETT AVE

25-12928 2343 Disturbance Report Taken

Location/Address: [MAR 6730] FERRY LN
Unit: 70 RIZOS, SAMUEL
Unit: 64 FRATINI, NICHOLAS
Refer To Incident: [25-1253-OF](#)

For Date: 08/13/2025 - Wednesday**25-12929 0020 Complaint General Services Rendered**

Location/Address: [MAR 665] LIGHTHOUSE LN
Unit: 61 ADKERSON, CHRISTOPHER

25-12930 0028 Property Check Building Checked Secured

Location/Address: [MAR 9730] STRAMSKI WAY
Unit: 64 FRATINI, NICHOLAS

25-12931 0105 Property Check Building Checked Secured

Location/Address: [MAR 6740] FERRY LN
Unit: 70 RIZOS, SAMUEL

[REDACTED] [REDACTED] [REDACTED] [REDACTED]

[REDACTED] [REDACTED]

25-12934 0216 Suspicious Activity Services Rendered

Location/Address: [MAR 5748] WASHINGTON ST
Unit: 61 ADKERSON, CHRISTOPHER
Unit: 64 FRATINI, NICHOLAS

25-11839 0650 MAYER TREE OBO MMLD Services Rendered

Vicinity of: [MAR 1256] WOODFIN TER
Unit: D3 NOLASCO, TAYLOR

25-12519 0650 GRANESE PLEASANT 1 No Action**Required**

Vicinity of: PLEASANT ST + MOHAWK RD

25-12520 0650 GRANESE PLEASANT 2 Services Rendered

Vicinity of: PLEASANT ST + MOHAWK RD
Unit: D1 GAGNON, DANIEL

25-12521 0650 GRANESE PLEASANT 3 Services Rendered

Vicinity of: PLEASANT ST + MOHAWK RD
Unit: D2 PERALTA, DEAN
Location Change: PLEASANT ST + SMITH ST [Modified: 08/13/2025 0709]
Inbound Pleasant diverted to Smith, TT's and bus can get by

25-12653 0650 RJ DEVEREAUX PROSPECT 1 Services Rendered

Vicinity of: [MAR 19198] PROSPECT ST
Unit: D7 BATES, TYLER

25-12654 0650 RJ DEVEREAUX PROSPECT 2 No Action**Required**

Vicinity of: [MAR 19198] PROSPECT ST

Dispatch Log From: 08/01/2025 Thru: 08/31/2025 0000 - 2359 Printed: 09/02/2025

Unit: D8 DEFELICE, DENNIS

25-12665	0650	RJ DEVEREAUX LONGVIEW 1	Services Rendered
----------	------	-------------------------	-------------------

Vicinity of: LONGVIEW DR + TEDESCO ST
Unit: D5 MILLS, DOUGLAS

25-12666	0650	RJ DEVEREAUX LONGVIEW 2	Services Rendered
----------	------	-------------------------	-------------------

Vicinity of: LONGVIEW DR + TEDESCO ST
Unit: D6 MORLEY, TIMOTHY

25-12937	0658	NG 1	No Action Required
----------	------	------	--------------------

Vicinity of: GERRY ST + PLEASANT ST
Unit: D10 OSTROVITZ, DAVID
Unit: D10 OSTROVITZ, DAVID

25-12938	0659	NG 2	No Action Required
----------	------	------	--------------------

Vicinity of: GERRY ST + ATLANTIC AVE
Unit: D11 FINNEGAN, BRENDAN

25-12939 0723 NEWPORT FOR MBTA Services Rendered

Vicinity of: [MAR 11419] HUMPHREY ST
Unit: D4 ROLAND, ANDREW

25-12941	0749	KELLEY TREE	Services Rendered
----------	------	-------------	-------------------

Location/Address: CRESTWOOD RD
Unit: D9 FRATINI, NICHOLAS

25-12858	0820	CCG	Services Rendered
----------	------	-----	-------------------

Location/Address: WIDGER RD
Unit: D12 EVERETT, MICHAEL

25-12859	0820	CCG	Services Rendered
----------	------	-----	-------------------

Location/Address: WIDGER RD
Unit: D13 DIMARE, ANDREW

25-12908	0820	VERIZON 1	Services Rendered
----------	------	-----------	-------------------

Location/Address: [MAR 791] PLEASANT ST
Unit: D14 MCDONALD, JASON

25-12909	0820	VERIZON 2	Services Rendered
----------	------	-----------	-------------------

Location/Address: [MAR 791] PLEASANT ST
Unit: D15 Cassidy, John

25-12944	0903	Found/Lost Property	Services Rendered
----------	------	---------------------	-------------------

Location/Address:	[MAR 418] OCEAN AVE		
25-12945	0943	Motor Vehicle Complaint-Moving	
Services Rendered			
Vicinity of:	WEST SHORE DR + GREEN ST		
25-12729	0953	Found/Lost Property	Services Rendered
Vicinity of:	[MAR 665] LIGHTHOUSE LN		
25-12952	1052	Out of Town 911 Call	Taken/Referred to
Other Agency			
Location/Address:	[BEV] PRINCE ST		
25-12948	1135	Found/Lost Property	Services Rendered
Location/Address:	[MAR 15451] OCEAN AVE		
25-12955	1147	Complaint General	Report Taken
Vicinity of:	[MAR 14579] PLEASANT ST		
Unit:	65 MASTRANGELO, ADAM		
Refer To Incident:	25-1255-OF		
25-12958	1324	Complaint General	Services Rendered
Location/Address:	[MAR 115] ATLANTIC AVE		
25-12982	1609	Alarm Burglar	False Alarm
Location/Address:	[MAR 1071] VILLAGE ST		
Unit:	62 MCDONALD, JASON		
Unit:	70 PERALTA, DEAN		
25-12984	1625	Found/Lost Property	Services Rendered
Location/Address:	OCEAN AVE + BEACH ST		
25-12999	1635	Motor Vehicle Crash	Report Taken
Vicinity of:	[MAR 7398] MARION RD		
Unit:	63 GALLO, CHRISTOPHER		
Refer To Incident:	25-1257-OF		
Refer To Accident:	25-219-AC		
25-12990	1812	Complaint General	Services Rendered
Location/Address:	DARTMOUTH RD + LAFAYETTE ST		
25-12994	1922	Found/Lost Property	Services Rendered
Location/Address:	[MAR 11585] THOMPSON RD		
25-12997	2149	Property Check	Services Rendered
Vicinity of:	BROUGHTON RD		
Unit:	64 DIMARE, ANDREW		
25-12979	2150	DPW LINE PAINTING	No Action Required
Vicinity of:	[MAR 1008] TOWER WAY		
25-12998	2212	Complaint General	Services Rendered
Location/Address:	[MAR 665] LIGHTHOUSE LN		

Dispatch Log From: 08/01/2025 Thru: 08/31/2025

0000 - 2359

Printed: 09/02/2025

Unit: 63 GALLO, CHRISTOPHER

25-13000	2250	General Information	Services Rendered
Location/Address:	[MAR 406] GERRY ST		
25-13001	2324	Suspicious Activity	Investigated
Vicinity of:	[MAR 16728] NORMAN ST		
Unit:	70 PERALTA, DEAN		
25-13002	2345	Disturbance	Unfounded
Location/Address:	[MAR 10118] PHILLIPS ST		
Unit:	61 ADKERSON, CHRISTOPHER		
Unit:	62 GAGNON, DANIEL		
For Date: 08/14/2025 - Thursday			
25-13004	0111	Property Check	Services Rendered
Location/Address:	[MAR 419] OCEAN AVE		
Unit:	62 GAGNON, DANIEL		
25-13005	0112	Property Check	Building Checked Secured
Location/Address:	[MAR 418] OCEAN AVE		
Unit:	62 GAGNON, DANIEL		
25-13006	0112	Property Check	Building Checked Secured
Location/Address:	[MAR 134] ATLANTIC AVE		
Unit:	61 ADKERSON, CHRISTOPHER		
25-13007	0112	Property Check	Building Checked Secured
Location/Address:	[MAR 13285] COMMUNITY RD		
Unit:	61 ADKERSON, CHRISTOPHER		
25-11840	0650	MAYER TREE OBO MMLD	Services Rendered
Vicinity of:	[MAR 1256] WOODFIN TER		
25-12522 Required	0650	GRANESE PLEASANT 1	No Action
Vicinity of:	PLEASANT ST + MOHAWK RD		
25-12523 Required	0650	GRANESE PLEASANT 2	No Action
Vicinity of:	PLEASANT ST + MOHAWK RD		
25-12524 Required	0650	GRANESE PLEASANT 3	No Action
Vicinity of:	PLEASANT ST + MOHAWK RD		
25-12655	0650	RJ DEVEREAUX PROSPECT 1	Services Rendered
Vicinity of:	[MAR 19198] PROSPECT ST		
Unit:	D5 CONRAD, JASON		
25-12656	0650	RJ DEVEREAUX PROSPECT 2	Services Rendered
Vicinity of:	[MAR 19198] PROSPECT ST		
Unit:	D6 LUNT, JONATHAN		
25-12667 Required	0650	RJ DEVEREAUX LONGVIEW 1	No Action
Vicinity of:	LONGVIEW DR + TEDESCO ST		
Unit:	D3 GAGNON, DANIEL		

25-12668	0650	RJ DEVEREAUX LONGVIEW 2	Services Rendered
Vicinity of:	LONGVIEW DR + TEDESCO ST		
Unit:	D4 NOLASCO, TAYLOR		
25-13010	0730	Annoying Phone Calls	Services Rendered
Location/Address:	[MAR 6740] FERRY LN		
25-12731	0750	GRID GERRY 1	Services Rendered
Vicinity of:	GERRY ST + PLEASANT ST		
Unit:	D7 DEFELICE, DENNIS		
25-12732	0750	GRID GERRY 2	Services Rendered
Vicinity of:	GERRY ST + ATLANTIC AVE		
Unit:	D8 OSTROVITZ, DAVID		
Unit:	D8 GAGNON, DANIEL		
25-12890	0820	CCG	Services Rendered
Location/Address:	WIDGER RD		
Unit:	D1 BATES, TYLER		
25-12976	0820	VERIZON	Services Rendered
Vicinity of:	[MAR 791] PLEASANT ST		
Unit:	D10 CAMILO, JOAB		
25-12974	0850	GRID HIGHLAND 1	No Action Required
Vicinity of:	[MAR 3731] HIGHLAND TER		
25-12975	0850	GRID HIGHLAND 2	Services Rendered
Vicinity of:	[MAR 3731] HIGHLAND TER		
25-13016	0922	Disturbance	Services Rendered
Location/Address:	[MAR 115] ATLANTIC AVE		
Unit:	62 SWEENEY, SEAN		
Unit:	63 SWEENEY, CHARLES		
Unit:	70 HENNIGAR, CHRISTIAN		
Unit:	61 MILLS, DOUGLAS		
Unit:	60 EVERETT, MICHAEL		
EMS Unit:	BLS1-AMBULANCE		
Refer To Incident:	25-1259-OF		
25-13017	1012	Complaint General	Services Rendered
Vicinity of:	ATLANTIC AVE		
25-13018	1022	Property Check	Services Rendered
Location/Address:	[MAR 134] ATLANTIC AVE		
25-13024	1154	Motor Vehicle Stop	Verbal Warning
Vicinity of:	HUMPHREY ST + THOMPSON RD		
Unit:	61 MILLS, DOUGLAS		
25-13045	1228	911 Hang-Up	Services Rendered
Vicinity of:	[MAR 529] BESSOM ST		
25-13053	1243	Assist Citizen	Services Rendered
Vicinity of:	WASHINGTON ST		

25-13058	1346	Motor Vehicle Crash	Investigated
Vicinity of:	COMMERCIAL ST + ATLANTIC AVE		
Unit:	70 HENNIGAR, CHRISTIAN		
25-13061	1441	Complaint General	Could Not Locate
Location/Address:	[MAR 1383] FRANKLIN ST		
Unit:	63 SWEENEY, CHARLES		
25-13062	1442	Fingerprint Services	Rendered
Services Rendered			
Location/Address:	[MAR 406] GERRY ST		
Unit:	60 DIMARE, ANDREW		
25-13063	1524	Suspicious Activity	Investigated
Location/Address:	[MAR 6352] SOUTH ST		
Unit:	63 SWEENEY, CHARLES		
25-13064	1525	Notary Services	Rendered
Location/Address:	[MAR 13164] SEVINOR RD		
25-13066	1634	Property Check	Services Rendered
Vicinity of:	[MAR 13285] COMMUNITY RD		
Unit:	61 BATES, TYLER		
25-13068	1634	Larceny/Forgery/Fraud	Report Taken
Location/Address:	[MAR 11409] GREGORY ST		
Unit:	70 PICARIELLO, ROBERT		
Refer To Incident:	25-1268-OF		
25-13067	1635	Property Check	Services Rendered
Location/Address:	[MAR 134] ATLANTIC AVE		
Unit:	61 BATES, TYLER		
25-13069	1652	Larceny/Forgery/Fraud	Report Taken
Location/Address:	[MAR 18487] HUMPHREY ST		
Unit:	61 BATES, TYLER		
Refer To Incident:	25-1267-OF		
25-12480	1725	General Information	No Action
Required			
Location/Address:	[MAR 15451] OCEAN AVE		
25-12981	1800	General Information	Services Rendered
Location/Address:	[MAR 12495] STEVENS RD		
25-13070	1802	Boat Complaint	Investigated
Location:	[MAR 9509] MARBLEHEAD HARBOR		
25-13073	2005	Motor Vehicle Stop	Citation
Location/Address:	RAINBOW RD + WEST SHORE DR		
Unit:	60 OSATTIN, ERIC		
Unit:	61 BATES, TYLER		
Refer To Citation:	639978AD		
25-13074	2009	Disturbance	Unfounded
Location/Address:	[MAR 9730] STRAMSKI WAY		
Unit:	62 MCDONALD, JASON		

Dispatch Log From: 08/01/2025 Thru: 08/31/2025

0000 - 2359

Printed: 09/02/2025

25-13077	2201	Property Check	Building Checked Secured
Location/Address:	[MAR 665] LIGHTHOUSE LN		
Unit:	61 BATES, TYLER		
25-13078	2202	Property Check	No Action Required
Location/Address:	[MAR 482] HUMPHREY ST		
Unit:	70 PICARIELLO, ROBERT		
For Date: 08/15/2025 - Friday			
25-13080	0317	Property Check	Building Checked Secured
Location/Address:	[MAR 9730] STRAMSKI WAY		
Unit:	68 NOLASCO, TAYLOR		
25-13081	0318	Property Check	Building Checked Secured
Location/Address:	[MAR 544] WEST SHORE DR		
Unit:	62 GAGNON, DANIEL		
25-13083	0555	Alarm Burglar	No Action Required
Location/Address:	[MAR 17137] BALDWIN RD		
25-13085	0626	Alarm Burglar	False Alarm
Location/Address:	[MAR 19163] PINECLIFF DR		
Unit:	64 BRADY, SEAN		
Unit:	62 GAGNON, DANIEL		
25-11841 Required	0650	MAYER TREE OBO MMLD	No Action
Location/Address:	[MAR 1256] WOODFIN TER		
25-12525	0650	GRANESE PLEASANT 1	Services Rendered
Vicinity of:	PLEASANT ST + MOHAWK RD		
Unit:	D1 MORLEY, TIMOTHY		
25-12658	0650	RJ DEVEREAUX PROSPECT 1	Services Rendered
Vicinity of:	[MAR 19198] PROSPECT ST		
Unit:	D7 CONRAD, JASON		
25-12659 Required	0650	RJ DEVEREAUX PROSPECT 2	No Action
Vicinity of:	[MAR 19198] PROSPECT ST		
25-12669	0650	RJ DEVEREAUX LONGVIEW 1	Services Rendered
Vicinity of:	LONGVIEW DR + TEDESCO ST		
Unit:	D5 BATES, TYLER		
25-12670	0650	RJ DEVEREAUX LONGVIEW 2	Services Rendered
Vicinity of:	LONGVIEW DR + TEDESCO ST		
Unit:	D2 GAGNON, DANIEL		
25-12733	0750	GRID GERRY 1	Services Rendered
Vicinity of:	GERRY ST + PLEASANT ST		
Unit:	D4 OSTROVITZ, DAVID		
25-12734	0750	GRID GERRY 2	Services Rendered
Vicinity of:	GERRY ST + ATLANTIC AVE		
Unit:	D6 FINNEGAN, BRENDAN		

Dispatch Log From: 08/01/2025 Thru: 08/31/2025

0000 - 2359

Printed: 09/02/2025

25-12528	0802	VERIZON-WIDGER	Services Rendered
Vicinity of:	[MAR 10291] WIDGER RD		
Unit:	D3 MCDONALD, JASON		
25-13089	0850	GRID HIGHLAND 2	Services Rendered
Vicinity of:	HIGHLAND TER + BESSOM ST		
Unit:	D3 BATES, TYLER		
25-12526	0912	Found/Lost Property	Services Rendered
Vicinity of:	[MAR 114] ATLANTIC AVE		
25-13091	0924	Motor Vehicle Complaint-Moving	
Services Rendered			
Vicinity of:	GREEN ST + TIOGA WAY		
Unit:	62 SWEENEY, SEAN		
Refer To Incident:	25-1272-OF		
25-13128	0930	GRID HIGHLAND 1	Services Rendered
Vicinity of:	[MAR 3731] HIGHLAND TER		
Unit:	D1 MCDONALD, JASON		
25-13095	0958	Motor Vehicle Stop	Verbal Warning
Vicinity of:	HUMPHREY ST + THOMPSON RD		
Unit:	61 MILLS, DOUGLAS		
25-13096	1007	Motor Vehicle Stop	Verbal Warning
Vicinity of:	HUMPHREY ST + THOMPSON RD		
Unit:	61 MILLS, DOUGLAS		
25-13097	1019	Found/Lost Property	Services Rendered
Location/Address:	[MAR 418] OCEAN AVE		
25-13099	1050	Motor Vehicle Stop	Report Taken
Vicinity of:	LAFAYETTE ST + EVERETT PAINE BLVD		
Unit:	64 DIMARE, ANDREW		
Refer To Citation:	T3450580		
Refer To Incident:	25-1276-OF		
25-13100	1055	Larceny/Forgery/Fraud	Services Rendered
Location/Address:	[MAR 13271] SARGENT RD		
Unit:	68 NOLASCO, TAYLOR		
Refer To Incident:	25-1275-OF		
25-13101	1059	Alarm Burglar	False Alarm
Location/Address:	[MAR 15251] DODGE RD		
Unit:	62 SWEENEY, SEAN		
Unit:	70 HENNIGAR, CHRISTIAN		
25-13114	1203	Motor Vehicle Disabled	Vehicle Towed
Vicinity of:	LAFAYETTE ST + WEST SHORE DR		
Unit:	61 MILLS, DOUGLAS		
25-13117	1251	Found/Lost Property	Services Rendered
Location/Address:	[MAR 15466] RIDGE RD		
Unit:	68 NOLASCO, TAYLOR		
Refer To Incident:	25-1278-OF		

Dispatch Log From: 08/01/2025 Thru: 08/31/2025

0000 - 2359

Printed: 09/02/2025

25-13118	1252	Motor Vehicle Crash	Report Taken
Location/Address:	PITMAN RD		
Unit:	62 SWEENEY, SEAN		
Unit:	70 HENNIGAR, CHRISTIAN		
Fire Unit:	ENG2-Pumper-Engine 2		
Manned By ID's:	F38 F63 F87		
EMS Unit:	BLS1-AMBULANCE		
Refer To Accident:	25-220-AC		
25-13119	1300	Motor Vehicle Crash	Services Rendered
Location/Address:	JERSEY ST + SEWALL ST		
Unit:	68 NOLASCO, TAYLOR		
Unit:	61 MILLS, DOUGLAS		
Refer To Accident:	25-221-AC		
25-13121	1332	Property Check	Services Rendered
Location/Address:	[MAR 266] COMMUNITY RD		
Unit:	61 MILLS, DOUGLAS		
25-13122	1335	Property Check	Services Rendered
Location/Address:	[MAR 134] ATLANTIC AVE		
Unit:	61 MILLS, DOUGLAS		
25-13124	1407	Found/Lost Property	Services Rendered
Vicinity of:	WALDRON ST		
25-13131	1603	Found/Lost Property	Services Rendered
Location/Address:	[MAR 10881] PROSPECT ST		
25-13132	1611	Found/Lost Property	Services Rendered
Location/Address:	SMITH ST + PLEASANT ST		
25-13133	1654	Found/Lost Property	Services Rendered
Location/Address:	[MAR 14461] HEREFORD RD		
25-13134	1718	911 Hang-Up	Services Rendered
Location/Address:	[MAR 788] PLEASANT ST		
Unit:	70 PICARIELLO, ROBERT		
25-13135	1733	Building Check	Report Taken
Location/Address:	[MAR 1037] TURNER RD		
Unit:	62 MCDONALD, JASON		
Unit:	61 HENNIGAR, CHRISTIAN		
Unit:	70 PICARIELLO, ROBERT		
Refer To Incident:	25-1280-OF		
25-13137	1809	General Information	Services Rendered
Vicinity of:	[MAR 266] COMMUNITY RD		
Unit:	60 OSATTIN, ERIC		
Unit:	70 PICARIELLO, ROBERT		
Refer To Incident:	25-1283-OF		
25-13138	1809	Assist Other Agency	Services Rendered
Location/Address:	[MAR 3717] ORCHARD ST		
Unit:	68 RIZOS, SAMUEL		
25-13139	1840	Disturbance	Report Taken

Dispatch Log From: 08/01/2025 Thru: 08/31/2025 0000 - 2359 Printed: 09/02/2025

Location/Address:	[MAR 11833] DENNETT RD		
Unit:	70 PICARIELLO, ROBERT		
Refer To Incident:	25-1281-OF		
25-13140	1842	Complaint General	Merge: 25-13139 By: 96
Location/Address:	DENNETT RD		
25-13142	1901	Motor Vehicle Stop	Report Taken
Location/Address:	[MAR 596] MAPLE ST		
Unit:	68 RIZOS, SAMUEL		
Unit:	60 OSATTIN, ERIC		
Unit:	62 MCDONALD, JASON		
Refer To Citation:	640929AD		
Refer To Citation:	640951AD		
Refer To Incident:	25-1282-OF		
25-13143	1959	Found/Lost Property	Services Rendered
Vicinity of:	GREEN ST + TIOGA WAY		
25-13144	2017	Utilities-Elec/DPW/Phone etc..	
Services Rendered			
Vicinity of:	GERALD RD + ATLANTIC AVE		
25-13145	2103	Complaint General	Could Not Locate
Vicinity of:	[MAR 658] GREEN ST		
Unit:	62 MCDONALD, JASON		
Unit:	61 HENNIGAR, CHRISTIAN		
25-13146	2105	Property Check	No Action Required
Location/Address:	[MAR 418] OCEAN AVE		
Unit:	70 PICARIELLO, ROBERT		
25-13148	2221	Property Check	No Action Required
Location/Address:	[MAR 482] HUMPHREY ST		
Unit:	70 PICARIELLO, ROBERT		
25-13149	2242	Motor Vehicle Complaint-Moving	
Services Rendered			
Location/Address:	[MAR 665] LIGHTHOUSE LN		
Unit:	60 OSATTIN, ERIC		
Refer To Incident:	25-1284-OF		
25-13150	2243	Property Check	Services Rendered
Location/Address:	[MAR 665] LIGHTHOUSE LN		
Unit:	60 OSATTIN, ERIC		
25-13151	2248	Complaint General	Could Not Locate
Location/Address:	EVANS RD		
Unit:	62 MCDONALD, JASON		
Location Change:	MEADOW LN [Modified: 08/15/2025 2251]		
Unit:	61 HENNIGAR, CHRISTIAN		
Location Change:	MEADOW LN [Modified: 08/15/2025 2251]		
25-13152	2324	Alarm Burglar	False Alarm
Location/Address:	[MAR 966] TEDESCO ST		
Unit:	68 RIZOS, SAMUEL		
Unit:	70 PICARIELLO, ROBERT		
25-13154	2357	Property Check	Services Rendered
Location/Address:	[MAR 1284] WYMAN RD		

Dispatch Log From: 08/01/2025 Thru: 08/31/2025 0000 - 2359 Printed: 09/02/2025

Unit: 68 NOLASCO, TAYLOR

For Date: 08/16/2025 - Saturday

Case Number	Unit	Property Check	Services Rendered
25-13155	0003	Property Check	Services Rendered
Location/Address: [MAR 665] LIGHTHOUSE LN Unit: 70 RIZOS, SAMUEL			
25-13156	0007	Property Check	Services Rendered
Location/Address: [MAR 9730] STRAMSKI WAY Unit: 68 NOLASCO, TAYLOR			
25-13157	0008	Property Check	No Action Required
Location/Address: [MAR 13285] COMMUNITY RD Unit: 62 PICARIELLO, ROBERT			
25-13158	0011	Property Check	Services Rendered
Location/Address: [MAR 134] ATLANTIC AVE Unit: 70 RIZOS, SAMUEL			
25-13159	0016	Complaint General	Services Rendered
Location/Address: FRONT ST Unit: 68 NOLASCO, TAYLOR Unit: 62 PICARIELLO, ROBERT			
25-13160	0029	Motor Vehicle Stop	Vehicle Towed
Location/Address: FRONT ST + DARLING ST Unit: 70 RIZOS, SAMUEL Unit: 62 PICARIELLO, ROBERT Fire Unit: ENG2-Pumper-Engine 2 Manned By ID's: F38 F63 F87 EMS Unit: BLS1-AMBULANCE Unit: 70 RIZOS, SAMUEL Refer To Citation: T3450499 Refer To Incident: 25-1285-OF			
25-13161	0113	Complaint General	Services Rendered
Location/Address: FRONT ST Unit: 68 NOLASCO, TAYLOR Unit: 70 RIZOS, SAMUEL			
25-13162	0655	Suspicious Activity	Could Not Locate
Location/Address: SARGENT RD + OCEAN AVE Unit: 62 PICARIELLO, ROBERT			
25-13116	0750	GRID 1	Services Rendered
Vicinity of: [MAR 16599] BAYVIEW RD Unit: D1 DEFELICE, DENNIS			
25-13163	0853	Disturbance	Services Rendered
Location/Address: [MAR 418] OCEAN AVE Unit: 68 MICHAUD, NICHOLAS Unit: 61 MILLS, DOUGLAS Fire Unit: ENG2-Pumper-Engine 2 Manned By ID's: F38 F63 F87			
25-13165	0925	Property Check	Services Rendered
Location/Address: [MAR 266] COMMUNITY RD Unit: 61 MILLS, DOUGLAS			

Dispatch Log From: 08/01/2025 Thru: 08/31/2025

0000 - 2359

Printed: 09/02/2025

25-13166	0929	Property Check	Services Rendered
Location/Address:	[MAR 134] ATLANTIC AVE		
Unit:	61 MILLS, DOUGLAS		
25-13169	1023	Motor Vehicle Stop	Verbal Warning
Vicinity of:	[MAR 116] VILLAGE ST		
Unit:	61 MILLS, DOUGLAS		
25-13170	1050	Property Check	Services Rendered
Location/Address:	[MAR 134] ATLANTIC AVE		
Unit:	68 MICHAUD, NICHOLAS		
25-13171	1052	Property Check	Services Rendered
Location/Address:	[MAR 266] COMMUNITY RD		
Unit:	68 MICHAUD, NICHOLAS		
25-13173	1102	Complaint General	Services Rendered
Vicinity of:	HUMPHREY ST + PLEASANT ST		
Unit:	68 MICHAUD, NICHOLAS		
25-13174	1121	ADT	False Alarm
Location/Address:	[MAR 18457] JERSEY ST		
Unit:	61 MILLS, DOUGLAS		
Unit:	70 HENNIGAR, CHRISTIAN		
25-13175	1124	Motor Vehicle Stop	Verbal Warning
Vicinity of:	HUMPHREY ST + SHETLAND RD		
Unit:	68 MICHAUD, NICHOLAS		
25-13177	1139	Found/Lost Property	Services Rendered
Location/Address:	[MAR 13804] SEWALL ST		
25-13178	1142	Motor Vehicle Stop	Verbal Warning
Vicinity of:	[MAR 13465] PLEASANT ST		
Unit:	61 MILLS, DOUGLAS		
25-13181	1226	Motor Vehicle Stop	Verbal Warning
Vicinity of:	PLEASANT ST + LAFAYETTE ST		
Unit:	70 HENNIGAR, CHRISTIAN		
25-13182	1250	Found/Lost Property	Services Rendered
Location/Address:	[MAR 361] FOSTER ST		
25-13183	1320	Found/Lost Property	Services Rendered
Location/Address:	[MAR 16852] WASHINGTON ST		
25-13186	1357	Property Check	Services Rendered
Location/Address:	[MAR 134] ATLANTIC AVE		
Unit:	68 MICHAUD, NICHOLAS		
25-13187	1411	Property Check	Services Rendered
Location/Address:	[MAR 266] COMMUNITY RD		
Unit:	68 MICHAUD, NICHOLAS		
25-13188	1444	Motor Vehicle Crash	Report Taken

Dispatch Log From: 08/01/2025 Thru: 08/31/2025 0000 - 2359 Printed: 09/02/2025

Location/Address:	[MAR 16234] WASHINGTON ST		
Unit:	70 HENNIGAR, CHRISTIAN		
Refer To Incident:	25-1288-OF		
25-13189	1453	Motor Vehicle Disabled	Vehicle Towed
Location/Address:	PLEASANT ST + MOHAWK RD		
Unit:	61 MILLS, DOUGLAS		
Unit:	68 MICHAUD, NICHOLAS		
25-13191	1510	Complaint General	Investigated
Location/Address:	[MAR 1208] WEST SHORE DR		
Unit:	68 MICHAUD, NICHOLAS		
25-12549	1520	WEDDING	Services Rendered
Location/Address:	[MAR 665] LIGHTHOUSE LN		
Unit:	D1 DEFELICE, DENNIS		
25-13192	1533	Motor Vehicle Crash	Report Taken
Vicinity of:	[MAR 1253] BEACON ST		
Unit:	70 HENNIGAR, CHRISTIAN		
Refer To Accident:	25-223-AC		
25-13194	1704	Complaint General	Services Rendered
Location/Address:	LAFAYETTE ST + MAPLE ST		
Unit:	60 CONRAD, JASON		
25-13196	1802	Out of Town 911 Call	Services Rendered
Location/Address:	[SWA] SWAMPSCOTT WATERS		
25-13197	1850	Assist Citizen	Report Taken
Location/Address:	[MAR 18538] CORINTHIAN LN		
Unit:	63 GALLO, CHRISTOPHER		
Fire Unit:	ENG1-Pumper-Engine 1		
Manned By ID's:	F62 F81 F68 F88		
Location Change:	[MAR 406] GERRY ST [Modified: 08/16/2025 1916]		
EMS Unit:	BLS1-AMBULANCE		
Location Change:	[MAR 406] GERRY ST [Modified: 08/16/2025 1916]		
Refer To Incident:	25-1290-OF		
25-13198	1907	Assault	Report Taken
Location/Address:	[MAR 6875] FRONT ST		
Unit:	68 HENNIGAR, CHRISTIAN		
Refer To Incident:	25-1289-OF		
25-13201	2227	Disturbance	Services Rendered
Location/Address:	SHELDON RD + ELIZABETH RD		
Unit:	70 PICARIELLO, ROBERT		
Location Change:	[MAR 315] THOMPSON RD [Modified: 08/16/2025 2246]		
Unit:	63 GALLO, CHRISTOPHER		
Location Change:	IDA RD + ELIZABETH RD [Modified: 08/16/2025 2236]		
Location Change:	[MAR 315] THOMPSON RD [Modified: 08/16/2025 2246]		
Unit:	68 HENNIGAR, CHRISTIAN		
Location Change:	[MAR 315] THOMPSON RD [Modified: 08/16/2025 2246]		
25-13202	2308	Property Check	Services Rendered
Location/Address:	[MAR 482] HUMPHREY ST		
Unit:	70 PICARIELLO, ROBERT		

For Date: 08/17/2025 - Sunday

Dispatch Log From: 08/01/2025 Thru: 08/31/2025

0000 - 2359

Printed: 09/02/2025

25-13203	0026	Property Check	Services Rendered
Location/Address:	ATLANTIC AVE		
Unit:	61 MILLS, DOUGLAS		
25-13204	0033	Property Check	Services Rendered
Location/Address:	[MAR 9730] STRAMSKI WAY		
Unit:	61 MILLS, DOUGLAS		
25-13205	0036	Property Check	Services Rendered
Location/Address:	[MAR 966] TEDESCO ST		
Unit:	70 RIZOS, SAMUEL		
25-13206	0036	Property Check	No Action Required
Location/Address:	[MAR 418] OCEAN AVE		
Unit:	62 PICARIELLO, ROBERT		
25-13207	0134	Property Check	Services Rendered
Location/Address:	[MAR 9336] PLEASANT ST		
Unit:	70 RIZOS, SAMUEL		
25-13208	0359	Boat Complaint	No Action Required
Location:	[MAR 9509] MARBLEHEAD HARBOR		
Unit:	61 MILLS, DOUGLAS		
25-13209	0624	Alarm Burglar	False Alarm
Location/Address:	[MAR 8827] WESTPORT LN		
Unit:	70 RIZOS, SAMUEL		
Unit:	62 PICARIELLO, ROBERT		
25-13211	0820	Property Check	Services Rendered
Location/Address:	[MAR 134] ATLANTIC AVE		
Unit:	61 MILLS, DOUGLAS		
25-13212	0820	Property Check	Services Rendered
Location/Address:	[MAR 13285] COMMUNITY RD		
Unit:	61 MILLS, DOUGLAS		
25-13215	1008	Complaint General	Report Taken
Location/Address:	[MAR 6174] PLEASANT ST		
Unit:	68 MICHAUD, NICHOLAS		
Unit:	61 MILLS, DOUGLAS		
Refer To Incident:	25-1293-OF		
25-13217	1041	911 Hang-Up	Services Rendered
Location/Address:	CREESY ST		
Unit:	68 MICHAUD, NICHOLAS		
25-13220	1253	Boat Complaint	Services Rendered
Vicinity of:	[MAR 9596] MASSACHUSETTS BAY		
25-13222	1359	Property Check	Services Rendered
Location/Address:	[MAR 134] ATLANTIC AVE		
Unit:	68 MICHAUD, NICHOLAS		
25-13223	1359	Property Check	Services Rendered
Location/Address:	[MAR 13285] COMMUNITY RD		

Dispatch Log From: 08/01/2025 Thru: 08/31/2025

0000 - 2359

Printed: 09/02/2025

Unit: 68 MICHAUD, NICHOLAS

25-13224	1400	Complaint General Services Rendered
Location/Address: [MAR 18466] GREGORY ST		
Unit: 61 MILLS, DOUGLAS		
Refer To Incident: 25-1295-OF		
25-13225	1505	Found/Lost Property Services Rendered
Location/Address: EVANS RD		
25-13226	1519	Complaint General Services Rendered
Location/Address: [MAR 18456] HARBOR AVE		
Unit: 68 MICHAUD, NICHOLAS		
25-13227	1532	Complaint General Services Rendered
Location/Address: SMITH ST + PLEASANT ST		
Unit: 68 MICHAUD, NICHOLAS		
25-13228	1555	MINOR MVA Report Taken
Location/Address: [MAR 665] LIGHTHOUSE LN		
Unit: 64 BRADY, SEAN		
Refer To Accident: 25-224-AC		
25-13229	1609	AA IS A CULT No Action Required
Vicinity of: [MAR 363] ANDERSON ST		
25-13230	1642	Assist Citizen Taken/Referred to Other
Agency		
Location/Address: [LYN] LIFECARE CENTER LYNN		
25-13231	1648	Alarm Burglar False Alarm
Location/Address: [MAR 205] BESSOM ST		
Unit: 68 HENNIGAR, CHRISTIAN		
Unit: 64 BRADY, SEAN		
25-13233	1814	911 Hang-Up Services Rendered
Location/Address: [MAR 12129] OCEAN AVE		
Unit: 70 PICARIELLO, ROBERT		
25-13235	2013	Alarm Burglar False Alarm
Vicinity of: [MAR 801] PLEASANT ST		
Unit: 64 BRADY, SEAN		
Unit: 70 PICARIELLO, ROBERT		
25-13237	2037	911 ACCIDENTAL Services Rendered
Location/Address: [MAR 14687] BROUGHTON RD		
Unit: 64 BRADY, SEAN		
25-13238	2053	Motor Vehicle Crash Report Taken
Location/Address: CURTIS ST + ELM ST		
Unit: 68 GALLO, CHRISTOPHER		
Unit: 64 BRADY, SEAN		
Unit: 63 GALLO, CHRISTOPHER		
Refer To Incident: 25-1296-OF		
Refer To Accident: 25-225-AC		
25-13239	2103	Complaint General Report Taken
Location/Address: [MAR 16712] DENNETT RD		

Dispatch Log From: 08/01/2025 Thru: 08/31/2025 0000 - 2359 Printed: 09/02/2025

Unit: 70 PICARIELLO, ROBERT
Refer To Incident: [25-1297-OF](#)

25-13240	2145	Assist Citizen	Services Rendered
Location/Address:	[MAR 17478] MECHANIC SQ		
Unit:	64 BRADY, SEAN		
25-13241	2226	Assist Citizen	Report Taken
Location/Address:	[MAR 16160] CREESY ST		
Unit:	63 GALLO, CHRISTOPHER		
Refer To Incident:	25-1298-OF		
25-13242	2228	Detail - Police	Services Rendered
Location/Address:	ELM ST + MUGFORD ST		
Unit:	D1 FINNEGAN, BRENDAN		
For Date: 08/18/2025 - Monday			
25-13243	0033	Property Check	Services Rendered
Location/Address:	[MAR 134] ATLANTIC AVE		
Unit:	61 ADKERSON, CHRISTOPHER		
25-13244	0034	Property Check	Services Rendered
Location/Address:	[MAR 265] COMMUNITY RD		
Unit:	61 ADKERSON, CHRISTOPHER		
25-13245	0045	Property Check	Services Rendered
Location/Address:	[MAR 9730] STRAMSKI WAY		
Unit:	64 FRATINI, NICHOLAS		
25-13246	0052	Property Check	Services Rendered
Location/Address:	[MAR 418] OCEAN AVE		
Unit:	70 RIZOS, SAMUEL		
25-13247	0052	Property Check	Services Rendered
Location/Address:	[MAR 419] OCEAN AVE		
Unit:	70 RIZOS, SAMUEL		
25-11842	0650	MAYER TREE OBO MMLD	Services Rendered
Vicinity of:	[MAR 1256] WOODFIN TER		
Unit:	D1 NOLASCO, TAYLOR		
25-12959	0650	GRANESE 1	Services Rendered
Vicinity of:	PLEASANT ST + MOHAWK RD		
Unit:	D2 HENNIGAR, CHRISTIAN		
25-12960	0650	GRANESE 2	Services Rendered
Vicinity of:	PLEASANT ST + MOHAWK RD		
Unit:	D3 DIMARE, ANDREW		
25-12961	0650	GRANESE 3	Services Rendered
Vicinity of:	PLEASANT ST + MOHAWK RD		
Unit:	D4 PERALTA, DEAN		
25-13027	0650	RJ DEVEREAUX PROSPECT 1	Services Rendered
Vicinity of:	[MAR 19198] PROSPECT ST		

Dispatch Log From: 08/01/2025 Thru: 08/31/2025

0000 - 2359

Printed: 09/02/2025

Unit:	D5 BATES, TYLER		
25-13028	0650	RJ DEVEREAUX PROSPECT 2	Services Rendered
Vicinity of:	[MAR 19198] PROSPECT ST		
Unit:	D6 DEFELICE, DENNIS		
25-13037	0650	RJ DEVEREAUX LONGVIEW 1	Services Rendered
Vicinity of:	LONGVIEW DR + TEDESCO ST		
Unit:	D7 EVERETT, MICHAEL		
Unit:	D9 FRATINI, NICHOLAS		
25-13038	0650	RJ DEVEREAUX LONGVIEW 2	Services Rendered
Vicinity of:	LONGVIEW DR + TEDESCO ST		
Unit:	D8 GAGNON, DANIEL		
25-13103	0750	NATIONAL GRID GERRY 1	Services Rendered
Vicinity of:	GERRY ST + PLEASANT ST		
Unit:	D10 EVERETT, MICHAEL		
25-13104	0750	NATIONAL GRID GERRY 2	Services Rendered
Vicinity of:	GERRY ST + ATLANTIC AVE		
Unit:	D12 RIZOS, SAMUEL		
25-13184	0750	CROSBY'S DETAIL	Services Rendered
Vicinity of:	[MAR 1139] WASHINGTON ST		
Unit:	D13 PICARIELLO, ROBERT		
25-13255	0905	Utilities-Elec/DPW/Phone etc..	
Services Rendered			
Location/Address:	ATLANTIC AVE + SMITH ST		
25-13253	0920	GRID 1	Services Rendered
Location/Address:	ROLLESTON RD		
Unit:	D7 GAGNON, DANIEL		
25-13254	0920	GRID 2	Services Rendered
Location/Address:	ROLLESTON RD		
Unit:	D14 FINNEGAN, BRENDAN		
25-13256	0923	Property Check	Services Rendered
Location/Address:	[MAR 134] ATLANTIC AVE		
Unit:	68 MICHAUD, NICHOLAS		
25-13257	0924	Property Check	Services Rendered
Location/Address:	[MAR 13285] COMMUNITY RD		
Unit:	68 MICHAUD, NICHOLAS		
25-13258	0926	TREE/BRANCH DOWN	Services Rendered
Location/Address:	[MAR 18010] TEDESCO ST		
Unit:	65 MASTRANGELO, ADAM		
25-13259	0934	Motor Vehicle Stop	Verbal Warning
Location/Address:	[MAR 2539] OCEAN AVE		
Unit:	68 MICHAUD, NICHOLAS		
25-13264	1021	Suspicious Activity	Services Rendered
Location/Address:	[MAR 13888] CHESTNUT ST		
Unit:	65 MASTRANGELO, ADAM		

Dispatch Log From: 08/01/2025 Thru: 08/31/2025




0000 - 2359

Printed: 09/02/2025

Unit: 63 SWEENEY, CHARLES
Unit: 69 LUNT, JONATHAN

25-13265	1033	Complaint General Services Rendered
Location/Address: [MAR 18693] ATLANTIC AVE		
25-13270	1209	Assist Citizen Services Rendered
Location/Address: [MAR 19066] EVANS RD Unit: DET BRADY, SEAN		
25-13271 Could Not Locate	1258	Motor Vehicle Complaint-Moving
Location/Address: JERSEY ST + MANATAUG TRL Unit: 68 MICHAUD, NICHOLAS		
25-13272	1319	Motor Vehicle Stop Verbal Warning
Location/Address: [MAR 10127] OCEAN AVE Unit: 65 MASTRANGELO, ADAM		
25-13274	1340	911 Hang-Up Services Rendered
Location/Address: SEWALL ST Unit: 63 SWEENEY, CHARLES		
25-13278	1727	Motor Vehicle Stop Verbal Warning
Location/Address: HUMPHREY ST + LAUREL ST Unit: 64 DIMARE, ANDREW BOUTILIER, BRANDON		
25-13279 Services Rendered	1751	Utilities-Elec/DPW/Phone etc..
Location/Address: STRAMSKI WAY Unit: 64 DIMARE, ANDREW BOUTILIER, BRANDON		
25-13281	1827	Complaint General Report Taken
Location/Address: [MAR 18794] TAFT ST Unit: 68 DEFELICE, DENNIS Refer To Incident: 25-1299-OF		
25-13280	1828	Motor Vehicle Stop Citation
Location/Address: WASHINGTON ST + MIDDLE ST Unit: 64 DIMARE, ANDREW BOUTILIER, BRANDON Refer To Citation: 643204AD		
25-13266	2050	Detail - Police Services Rendered
Location/Address: [MAR 1008] TOWER WAY		
25-13283	2112	Complaint General Unfounded
Vicinity of: [MAR 418] OCEAN AVE Unit: 68 DEFELICE, DENNIS Unit: 62 MCDONALD, JASON Unit: 64 DIMARE, ANDREW BOUTILIER, BRANDON		
25-13285	2124	Suspicious Activity Services Rendered
Location/Address: [MAR 665] LIGHTHOUSE LN Unit: 64 DIMARE, ANDREW BOUTILIER, BRANDON		
25-13287	2200	Property Check Services Rendered

Dispatch Log From: 08/01/2025 Thru: 08/31/2025 0000 - 2359 Printed: 09/02/2025

Location/Address:	[MAR 665] LIGHTHOUSE LN		
Unit:	64 DIMARE, ANDREW		
	BOUTILIER, BRANDON		
25-13288	2213	Assist Other Agency	Services Rendered
Location/Address:	[MAR 8029] LEICESTER RD		
Unit:	64 DIMARE, ANDREW		
	BOUTILIER, BRANDON		
25-13289	2241	Property Check	Services Rendered
Location/Address:	[MAR 134] ATLANTIC AVE		
Unit:	64 DIMARE, ANDREW		
	BOUTILIER, BRANDON		
25-13290	2243	Property Check	Services Rendered
Location/Address:	[MAR 266] COMMUNITY RD		
Unit:	64 DIMARE, ANDREW		
	BOUTILIER, BRANDON		
For Date: 08/19/2025 - Tuesday			
25-13291	0027	Property Check	Building Checked Secured
Location/Address:	[MAR 9730] STRAMSKI WAY		
Unit:	64 FRATINI, NICHOLAS		
25-13292	0116	Property Check	Services Rendered
Location/Address:	[MAR 9336] PLEASANT ST		
Unit:	70 RIZOS, SAMUEL		
25-13294	0251	Motor Vehicle Crash	
Vicinity of:	ATLANTIC AVE		
Unit:	65 COMEAU, NEIL		
Unit:	61 ADKERSON, CHRISTOPHER		
Fire Unit:	LADDER1-Quint-Ladder		
Fire Unit:	ENG1-Pumper-Engine 1		
Manned By ID's:	F62 F81 F68 F88		
EMS Unit:	BLS1-AMBULANCE		
Unit:	60 MORLEY, TIMOTHY		
EMS Unit:	ALS3-ALS 3		
Unit:	64 FRATINI, NICHOLAS		
Unit:	70 RIZOS, SAMUEL		
Unit:	107 LUNT, JONATHAN		
Unit:	63 SWEENEY, CHARLES		
Unit:	SRO SWEENEY, SEAN		
Unit:	DS3 BRADY, SEAN		
Unit:	OTHER DULONG, THERESA		
Unit:	68 MICHAUD, NICHOLAS		
Unit:	61 MASTRANGELO, ADAM		
Unit:	61 MASTRANGELO, ADAM		
Unit:	63 SWEENEY, CHARLES		
Unit:	68 MICHAUD, NICHOLAS		
Unit:	63 SWEENEY, CHARLES		
Unit:	64 COMEAU, NEIL		
Unit:	68 COMEAU, NEIL		
Unit:	67 SWEENEY, CHARLES		
Unit:	63 SWEENEY, CHARLES		
Unit:	62 MCDONALD, JASON		
	BOUTILIER, BRANDON		
Unit:	70 PERALTA, DEAN		
Unit:	61 GALLO, CHRISTOPHER		
Unit:	68 NOLASCO, TAYLOR		
Unit:	65 COMEAU, NEIL		
			

<div>[REDACTED]</div>			
25-11843	0650	MAYER TREE OBO MMLD	Services Rendered
Vicinity of:	[MAR 1256] WOODFIN TER		
Unit:	D9 ADKERSON, CHRISTOPHER		
25-12962	0650	GRANESE 1	No Action Required
Vicinity of:	PLEASANT ST + MOHAWK RD		
25-12963	0650	GRANESE 2	Services Rendered
Vicinity of:	PLEASANT ST + MOHAWK RD		
25-13029	0650	RJ DEVEREAUX PROSPECT 1	Services Rendered
Vicinity of:	[MAR 19198] PROSPECT ST		
Unit:	D3 BATES, TYLER		
25-13030	0650	RJ DEVEREAUX PROSPECT 2	Services Rendered
Vicinity of:	[MAR 19198] PROSPECT ST		
Unit:	D4 DEFELICE, DENNIS		
25-13040	0650	RJ DEVEREAUX ATLANTIC 1	Services Rendered
Vicinity of:	ATLANTIC AVE		
Unit:	D1 PERALTA, DEAN		
25-13041	0650	RJ DEVEREAUX ATLANTIC 2	Services Rendered
Vicinity of:	ATLANTIC AVE		
Unit:	D5 GAGNON, DANIEL		
25-13042	0650	RJ DEVEREAUX ATLANTIC 3	Services Rendered
Vicinity of:	ATLANTIC AVE		
Unit:	D6 LUNT, JONATHAN		
25-13269	0650	Detail - Police	Services Rendered
Location/Address:	LONGVIEW DR + TEDESCO ST		
Unit:	D2 MCDONALD, JASON		
25-13298	0720	TRAFFIC PROBLEMS	Services Rendered
Vicinity of:	ATLANTIC AVE + BUCHANAN RD		
25-13299	0724	General Information	Services Rendered
Vicinity of:	[MAR 13211] ATLANTIC AVE		
25-13300	0746	Motor Vehicle Theft	Report Taken
Location/Address:	[MAR 361] FOSTER ST		
Unit:	DET2 DULONG, THERESA		
Refer To Incident:	25-1301-OF		
25-13105	0750	NATIONAL GRID GERRY 1	Services Rendered

Dispatch Log From: 08/01/2025 Thru: 08/31/2025 0000 - 2359 Printed: 09/02/2025

Vicinity of:	GERRY ST + PLEASANT ST		
Unit:	D7 OSTROVITZ, DAVID		
25-13106	0750	NATIONAL GRID GERRY 2	Services Rendered
Vicinity of:	GERRY ST + ATLANTIC AVE		
Unit:	D8 PICARIELLO, ROBERT		
25-13120	0750	HARTNEY GREYMONT TREE	Services Rendered
Location/Address:	[MAR 8509] GUERNSEY ST		
Unit:	D6 LUNT, JONATHAN		
25-13252	0750	Detail - Police	No Action Required
Location/Address:	[MAR 1137] WASHINGTON ST		
25-13302	0750	Motor Vehicle Crash	Services Rendered
Location/Address:	[MAR 13702] RUSSELL ST		
Unit:	63 SWEENEY, CHARLES		
25-13303	0811	CCG 1	Services Rendered
Location/Address:	OCEAN AVE		
Unit:	67 FRATINI, NICHOLAS		
25-13113	0820	CCG 1	Services Rendered
Vicinity of:	[MAR 2539] OCEAN AVE		
Unit:	62 MCDONALD, JASON		
Location Change:	HUMPHREY ST + PLEASANT ST [Modified: 08/19/2025 1604]		
25-13115	0820	CCG 2	Services Rendered
Vicinity of:	[MAR 2539] OCEAN AVE		
25-12964	0832	VERIZON -NECK 1	Services Rendered
Vicinity of:	[MAR 9325] OCEAN AVE		
Unit:	D2 MCDONALD, JASON		
25-13311	1004	Motor Vehicle Stop	Services Rendered
Location/Address:	[MAR 482] HUMPHREY ST		
Unit:	60 MORLEY, TIMOTHY		
25-13314	1013	Found/Lost Property	Services Rendered
Vicinity of:	ATLANTIC AVE + HAWKES ST		
25-13316	1233	Motor Vehicle Disabled	Services Rendered
Location/Address:	MAPLE ST + LAFAYETTE ST		
Unit:	68 MICHAUD, NICHOLAS		
25-13317	1243	Annoying Phone Calls	Services Rendered
Location/Address:	[MAR 8048] HINES CT		
25-13318	1328	Complaint General	Services Rendered
Location/Address:	[MAR 16891] FARRELL CT		
Unit:	68 MICHAUD, NICHOLAS		
25-13322	1432	Suspicious Activity	Investigated
Location/Address:	FOX RUN LN		
Unit:	61 MASTRANGELO, ADAM		

Dispatch Log From: 08/01/2025 Thru: 08/31/2025 0000 - 2359 Printed: 09/02/2025

25-13323	1454	Assist Citizen	Services Rendered
Location/Address:	FRONT ST		
25-13326	1712	Motor Vehicle Crash	Report Taken
Vicinity of:	[MAR 4841] TAFT ST		
Unit:	61 GALLO, CHRISTOPHER		
Refer To Accident:	25-227-AC		
25-13329	1859	General Information	Services Rendered
Location/Address:	[MAR 9399] CROWN WAY		
25-13330	2003	Found/Lost Property	Services Rendered
Location/Address:	[MAR 596] MAPLE ST		
25-13332	2014	Assist Citizen	Services Rendered
Location/Address:	[MAR 11649] MOHAWK RD		
Unit:	69 LUNT, JONATHAN		
25-13321	2050	K5 LINE PAINTING	No Action Required
Location/Address:	[MAR 358] TOWER WAY		
Unit:	DET BRADY, SEAN		
Location Change:	HUMPHREY ST + BROUGHTON RD [Modified: 08/19/2025 2114]		
25-13333	2132	E BIKES	Could Not Locate
Location/Address:	ATLANTIC AVE + CROWN WAY		
Unit:	62 MCDONALD, JASON		
25-13335	2143	Property Check	Services Rendered
Location/Address:	[MAR 665] LIGHTHOUSE LN		
Unit:	60 DIMARE, ANDREW		
25-13336	2143	Complaint General	Unfounded
Location/Address:	TOWER WAY		
Unit:	62 MCDONALD, JASON		
25-13338	2242	Complaint General	Unfounded
Location/Address:	LINCOLN AVE		
Unit:	70 PERALTA, DEAN		
For Date: 08/20/2025 - Wednesday			
25-13339	0133	Property Check	Building Checked Secured
Location/Address:	[MAR 544] WEST SHORE DR		
Unit:	62 GAGNON, DANIEL		
25-13340	0133	Property Check	Building Checked Secured
Location/Address:	[MAR 13285] COMMUNITY RD		
Unit:	61 ADKERSON, CHRISTOPHER		
25-13341	0142	Property Check	Building Checked Secured
Location/Address:	[MAR 134] ATLANTIC AVE		
Unit:	61 ADKERSON, CHRISTOPHER		
25-11844 Required	0650	MAYER TREE OBO MMLD	No Action
Vicinity of:	[MAR 1256] WOODFIN TER		

Dispatch Log From: 08/01/2025 Thru: 08/31/2025 0000 - 2359 Printed: 09/02/2025

Unit:	D2 FRATINI, NICHOLAS		
25-12965	0650	GRANESE 1	Services Rendered
Location/Address:	PLEASANT ST + MOHAWK RD		
Unit:	D1 MORLEY, TIMOTHY		
Location Change:	PLEASANT ST + MAVERICK ST [Modified: 08/20/2025 0807]		
25-12966	0650	GRANESE 2	Services Rendered
Vicinity of:	PLEASANT ST + MOHAWK RD		
25-12967	0650	VERIZON	Services Rendered
Vicinity of:	[MAR 791] PLEASANT ST		
Unit:	D10 MCDONALD, JASON		
25-13031 Required	0650	RJ DEVEREAUX PROSPECT 1	No Action
Vicinity of:	[MAR 19198] PROSPECT ST		
Unit:	D5 DEFELICE, DENNIS		
25-13032	0650	RJ DEVEREAUX PROSPECT 2	Services Rendered
Vicinity of:	[MAR 19198] PROSPECT ST		
Unit:	D4 BATES, TYLER		
25-13043	0650	RJ DEVEREAUX ATLANTIC 1	Services Rendered
Vicinity of:	ATLANTIC AVE		
Unit:	D3 PERALTA, DEAN		
25-13044	0650	RJ DEVEREAUX ATLANTIC 2	Services Rendered
Vicinity of:	ATLANTIC AVE		
Unit:	D4 BATES, TYLER		
Unit:	D9 GAGNON, DANIEL		
25-13046	0650	RJ DEVEREAUX ATLANTIC 3	Services Rendered
Vicinity of:	ATLANTIC AVE		
Unit:	D8 Cassidy, Timothy		
25-13107	0750	NATIONAL GRID GERRY 1	Services Rendered
Vicinity of:	GERRY ST + PLEASANT ST		
Unit:	D6 FINNEGAN, BRENDAN		
25-13108	0750	NATIONAL GRID GERRY 2	Services Rendered
Vicinity of:	GERRY ST + ATLANTIC AVE		
Unit:	D7 OSTROVITZ, DAVID		
25-13306	0750	CROSBYS BUILDING PAINTING	Services Rendered
Location/Address:	[MAR 1137] WASHINGTON ST		
25-13344	0807	Assist Citizen	Services Rendered
Location/Address:	[MAR 15365] JANE RD		
25-13345	0911	Complaint General	Services Rendered
Location/Address:	[MAR 4129] SEVINOR RD		
25-13346	0912	Complaint General	Services Rendered
Location/Address:	[MAR 18988] BARNARD HAWKES CT		
Unit:	63 SWEENEY, CHARLES		
Refer To Incident:	25-1304-OF		

25-13393	1051	Found/Lost Property	Services Rendered
Location/Address:	ANDERSON ST		
25-13394	1138	Complaint General	Services Rendered
Location/Address:	[MAR 13147] BASS ROCK LN		
Unit:	61 MASTRANGELO, ADAM		
Refer To Incident:	25-1305-OF		
25-13402	1526	Alarm Burglar	False Alarm
Location/Address:	[MAR 596] MAPLE ST		
Unit:	61 MASTRANGELO, ADAM		
Unit:	63 SWEENEY, CHARLES		
25-13404	1624	911 Hang-Up	Investigated
Location/Address:	[MAR 12289] INTREPID CIR		
Unit:	62 MCDONALD, JASON		
25-13406	1642	Motor Vehicle Complaint-Moving	
Services Rendered			
Location/Address:	[MAR 9325] OCEAN AVE		
25-13407	1646	LOST PASSPORT	Services Rendered
Location/Address:	[MAR 17294] MERRITT ST		
Unit:	62 MCDONALD, JASON		
Refer To Incident:	25-1307-OF		
25-13408	1714	Motor Vehicle Complaint-Moving	
Could Not Locate			
Location/Address:	MAPLE ST + LAFAYETTE ST		
Unit:	68 BOUTILIER, BRANDON		
	DEFELICE, DENNIS		
Unit:	61 BATES, TYLER		
25-13411	1816	Motor Vehicle Crash	Report Taken
Location/Address:	[MAR 15540] PLEASANT ST		
Unit:	62 MCDONALD, JASON		
Refer To Accident:	25-230-AC		
25-13412	1834	911 ACCIDENTAL	Investigated
Location/Address:	[MAR 4281] COUNTRYSIDE LN		
Unit:	70 PICARIELLO, ROBERT		
25-13413	1920	Assist Citizen	Services Rendered
Location/Address:	[MAR 3458] HUMPHREY ST		
Unit:	61 BATES, TYLER		
25-13415	1957	Property Check	No Action Required
Location/Address:	[MAR 134] ATLANTIC AVE		
Unit:	61 BATES, TYLER		
25-13416	1958	Property Check	No Action Required
Location/Address:	[MAR 13285] COMMUNITY RD		
Unit:	61 BATES, TYLER		
25-13417	2015	Motor Vehicle Stop	Citation
Location/Address:	[MAR 9325] OCEAN AVE		
Unit:	70 PICARIELLO, ROBERT		
Unit:	61 BATES, TYLER		
Refer To Citation:	648056AD		

25-13419	2132	Motor Vehicle Stop	Verbal Warning
Location/Address:	PLEASANT ST		
Unit:	62 MCDONALD, JASON		
Unit:	68 BOUTILIER, BRANDON DEFELICE, DENNIS		
For Date: 08/21/2025 - Thursday			
25-13421	0033	Property Check	Services Rendered
Location/Address:	[MAR 419] OCEAN AVE		
Unit:	62 GAGNON, DANIEL		
25-13422	0033	Property Check	Services Rendered
Location/Address:	[MAR 418] OCEAN AVE		
Unit:	62 GAGNON, DANIEL		
25-13423	0035	Property Check	Services Rendered
Location/Address:	[MAR 9730] STRAMSKI WAY		
Unit:	68 NOLASCO, TAYLOR		
25-11845	0650	MAYER TREE OBO MMLD	Services Rendered
Vicinity of:	[MAR 1256] WOODFIN TER		
Unit:	D4 FRATINI, NICHOLAS		
25-12968	0650	GRANESE 1	Services Rendered
Location/Address:	PLEASANT ST + MOHAWK RD		
Unit:	D1 BRADY, SEAN		
25-12969	0650	GRANESE 2	Services Rendered
Vicinity of:	PLEASANT ST + MOHAWK RD		
Unit:	D2 MORLEY, TIMOTHY		
25-12970	0650	GRANESE 3	Services Rendered
Vicinity of:	PLEASANT ST + MOHAWK RD		
Unit:	D3 PERALTA, DEAN		
25-13033	0650	RJ DEVEREAUX PROSPECT 1	Services Rendered
Vicinity of:	[MAR 19198] PROSPECT ST		
Unit:	D5 DEFELICE, DENNIS		
25-13034	0650	RJ DEVEREAUX PROSPECT 2	Services Rendered
Vicinity of:	[MAR 19198] PROSPECT ST		
Unit:	D6 GAGNON, DANIEL		
25-13047	0650	RJ DEVEREAUX ATLANTIC 1	Services Rendered
Vicinity of:	ATLANTIC AVE		
25-13048 Required	0650	RJ DEVEREAUX ATLANTIC 2	No Action
Vicinity of:	ATLANTIC AVE		
25-13049	0650	RJ DEVEREAUX ATLANTIC 3	Services Rendered
Vicinity of:	ATLANTIC AVE		
25-13109	0750	NATIONAL GRID GERRY 1	Services Rendered

Dispatch Log From: 08/01/2025 Thru: 08/31/2025

0000 - 2359

Printed: 09/02/2025

Vicinity of:	GERRY ST + PLEASANT ST		
Unit:	D8 RIZOS, SAMUEL		
25-13110	0750	NATIONAL GRID GERRY 2	Services Rendered
Vicinity of:	GERRY ST + ATLANTIC AVE		
Unit:	D7 ADKERSON, CHRISTOPHER		
25-13307	0750	CROSBYS BUILDING PAINTING	No Action
Required			
Location/Address:	[MAR 1137] WASHINGTON ST		
25-13425	0815	Town Bylaw - Non Criminal	Unfounded
Vicinity of:	PARK LN + WEST SHORE DR		
Unit:	65 MASTRANGELO, ADAM		
25-13397	0820	CCG 1	Services Rendered
Vicinity of:	[MAR 2539] OCEAN AVE		
Unit:	D9 MCDONALD, JASON		
25-13398	0820	CCG 2	No Action Required
Vicinity of:	[MAR 2539] OCEAN AVE		
25-13403	0820	VERIZON	Services Rendered
Location/Address:	[MAR 791] PLEASANT ST		
Unit:	D10 LUNT, JONATHAN		
Location Change:	OCEAN AVE + HARBOR AVE [Modified: 08/21/2025 0933]		
25-13426	0851	Found/Lost Property	Services Rendered
Vicinity of:	MUGFORD ST + ELM ST		
25-13432	1100	Assist Citizen	Services Rendered
Location/Address:	[MAR 1083] WASHINGTON ST		
25-13433	1120	Complaint General	Services Rendered
Vicinity of:	PROSPECT ST + ROWLAND ST		
25-13435	1157	Assist Citizen	Services Rendered
Location/Address:	[MAR 19066] EVANS RD		
Unit:	63 SWEENEY, CHARLES		
Unit:	63 SWEENEY, CHARLES		
25-13438	1217	Complaint General	Services Rendered
Vicinity of:	ATLANTIC AVE + OCEAN AVE		
25-13439	1300	Motor Vehicle Stop	Citation
Vicinity of:	WEST SHORE DR + RAINBOW RD		
Unit:	64 DIMARE, ANDREW		
Refer To Citation:	649417AD		
25-13440	1328	Boat Complaint	Services Rendered
Vicinity of:	[MAR 10032] MASSACHUSETTS BAY		
25-13446	1502	Annoying Phone Calls	Services Rendered
Location/Address:	[MAR 6740] FERRY LN		
25-13450	1659	CELL PHONE	Services Rendered

Dispatch Log From: 08/01/2025 Thru: 08/31/2025 0000 - 2359 Printed: 09/02/2025

Vicinity of: [MAR 689] FORT SEWALL LN

25-13451	1846	Complaint General	Report Taken
Location/Address: [MAR 17594] ARTHUR AVE Unit: 70 PICARIELLO, ROBERT Refer To Incident: 25-1310-OF			
25-13453	1928	209A VIOLATION	Report Taken
Location/Address: [MAR 18791] LINCOLN PARK Unit: 62 MCDONALD, JASON Refer To Incident: 25-1311-OF			
25-13454	1931	Out of Town 911 Call	Taken/Referred to
Other Agency Location/Address: [WEY] REGATTA RD			
25-13458	1939	Found/Lost Property	Services Rendered
Location/Address: [MAR 406] GERRY ST			
25-13455	1948	911 Hang-Up	Services Rendered
Location: [MAR 9508] SALEM HARBOR			
25-13457	2050	Motor Vehicle Crash	Report Taken
Location/Address: HUMPHREY ST + CHARLOTTE RD Unit: 68 DEFELICE, DENNIS BOUTILIER, BRANDON Refer To Citation: R7517177 Refer To Incident: 25-1312-OF Refer To Incident: 25-1313-OF Refer To Accident: 25-231-AC			
25-13459	2140	Complaint General	Investigated
Location/Address: [MAR 14726] ATLANTIC AVE Unit: 70 PICARIELLO, ROBERT			
For Date: 08/22/2025 - Friday			
25-13460	0022	Disturbance	Services Rendered
Location/Address: STATE ST Unit: 68 NOLASCO, TAYLOR Unit: 64 FRATINI, NICHOLAS			
25-13462	0036	Property Check	Services Rendered
Location/Address: [MAR 418] OCEAN AVE Unit: 68 NOLASCO, TAYLOR			
25-13463	0037	Property Check	Services Rendered
Location/Address: [MAR 419] OCEAN AVE Unit: 68 NOLASCO, TAYLOR			
25-13464	0041	Property Check	Services Rendered
Location/Address: [MAR 665] LIGHTHOUSE LN Unit: 68 NOLASCO, TAYLOR			
25-13465	0045	Property Check	Services Rendered
Location/Address: [MAR 544] WEST SHORE DR Unit: 62 GAGNON, DANIEL			

Dispatch Log From: 08/01/2025 Thru: 08/31/2025

0000 - 2359

Printed: 09/02/2025

25-13468	0149	Assist Citizen	Unfounded
Location/Address:	CALTHROPE RD		
Unit:	68 NOLASCO, TAYLOR		
Unit:	64 FRATINI, NICHOLAS		
Refer To Incident:	25-1314-OF		
25-13469	0447	Alarm Burglar	False Alarm
Location/Address:	[MAR 5683] COOLIDGE RD		
Unit:	68 NOLASCO, TAYLOR		
Unit:	62 GAGNON, DANIEL		
25-11846	0650	MAYER TREE OBO MMLD	Services Rendered
Vicinity of:	[MAR 1256] WOODFIN TER		
Unit:	D1 DIMARE, ANDREW		
25-12971	0650	GRANESE 1	Services Rendered
Vicinity of:	PLEASANT ST + MOHAWK RD		
Unit:	D9 MORLEY, TIMOTHY		
25-12973	0650	GRANESE 3	Services Rendered
Vicinity of:	PLEASANT ST + MOHAWK RD		
25-13035	0650	RJ DEVEREAUX PROSPECT 1	Services Rendered
Vicinity of:	[MAR 19198] PROSPECT ST		
Unit:	D2 CONRAD, JASON		
25-13036	0650	RJ DEVEREAUX PROSPECT 2	Services Rendered
Vicinity of:	[MAR 19198] PROSPECT ST		
Unit:	D3 PERALTA, DEAN		
25-13050	0650	RJ DEVEREAUX ATLANTIC 1	Services Rendered
Vicinity of:	ATLANTIC AVE		
Unit:	D4 OSTROVITZ, DAVID		
Unit:	D4 GAGNON, DANIEL		
25-13051	0650	RJ DEVEREAUX ATLANTIC 2	Services Rendered
Vicinity of:	ATLANTIC AVE		
Unit:	D5 GAGNON, DANIEL		
Unit:	D5 FRATINI, NICHOLAS		
25-13471	0653	Disturbance	Services Rendered
Location/Address:	ROUNDHOUSE RD		
Unit:	68 NOLASCO, TAYLOR		
Unit:	64 FRATINI, NICHOLAS		
25-13052	0732	GRID BAYVIEW	Services Rendered
Vicinity of:	[MAR 16599] BAYVIEW RD		
Unit:	D8 PICARIELLO, ROBERT		
25-13111	0750	NATIONAL GRID GERRY 1	Services Rendered
Vicinity of:	GERRY ST + PLEASANT ST		
Unit:	D6 OSTROVITZ, DAVID		
25-13112	0750	NATIONAL GRID GERRY 2	Services Rendered
Vicinity of:	GERRY ST + ATLANTIC AVE		
Unit:	D7 EVERETT, MICHAEL		
25-13308	0750	CROSBYS BUILDING PAINTING	Services Rendered

Dispatch Log From: 08/01/2025 Thru: 08/31/2025 0000 - 2359 Printed: 09/02/2025

Location/Address:	[MAR 1137] WASHINGTON ST		
25-13473	0807	Found/Lost Property	Services Rendered
Location/Address:	EDGEMERE RD		
25-13474	0829	Utilities-Elec/DPW/Phone etc..	
Investigated			
Location/Address:	[MAR 4303] COUNTRYSIDE LN		
Unit:	65 MASTRANGELO, ADAM		
25-13476	0920	General Information	Services Rendered
Location/Address:	[MAR 801] PLEASANT ST		
Unit:	64 CLARK, ANDREW		
Refer To Incident:	25-1315-OF		
25-12972	1013	GRID 227 PLEASANT ST	Services Rendered
Vicinity of:	PLEASANT ST + MOHAWK RD		
Unit:	D2 FINNEGAN, BRENDAN		
25-13481	1315	ABUSE ALLEGATION Report Taken	
Location/Address:	[MAR 526] LAFAYETTE ST		
Unit:	65 MASTRANGELO, ADAM		
Refer To Incident:	25-1316-OF		
25-13482	1340	911 Hang-Up	Investigated
Location/Address:	[MAR 8228] GINGERBREAD HILL RD		
Unit:	68 MICHAUD, NICHOLAS		
25-13483	1351	Found/Lost Property	Services Rendered
Vicinity of:	WASHINGTON ST + PEARL ST		
25-13520	1433	Larceny/Forgery/Fraud	Services Rendered
Location/Address:	[MAR 15891] THOMPSON RD		
Unit:	65 MASTRANGELO, ADAM		
25-13522	1513	Vandalism	Investigated
Location/Address:	[MAR 9476] BROUGHTON RD		
Unit:	64 CLARK, ANDREW		
Refer To Incident:	25-1317-OF		
25-13524	1643	911 Hang-Up	Investigated
Location/Address:	[MAR 2314] SEAVIEW AVE		
Unit:	70 PICARIELLO, ROBERT		
25-13525	1703	Alarm Burglar	False Alarm
Location/Address:	[MAR 13195] LIME ST		
Unit:	61 PERALTA, DEAN		
Unit:	62 RIZOS, SAMUEL		
25-13526	1807	Property Check	No Action Required
Location/Address:	[MAR 13285] COMMUNITY RD		
Unit:	70 PICARIELLO, ROBERT		
25-13527	1909	Complaint General	Services Rendered
Location/Address:	[MAR 15287] WEST SHORE DR		
Unit:	62 RIZOS, SAMUEL		
Refer To Incident:	25-1326-OF		

Call Number	Unit	Service
25-13531	2152	Motor Vehicle Complaint-Moving
Verbal Warning		
Vicinity of:	[MAR 1293] ATLANTIC AVE	
Unit:	63 GALLO, CHRISTOPHER	
Location Change:	OCEAN AVE + ATLANTIC AVE [Modified: 08/22/2025 2153]	
Unit:	68 MORLEY, TIMOTHY	
Location Change:	OCEAN AVE + ATLANTIC AVE [Modified: 08/22/2025 2153]	
25-13532	2202	Property Check Services Rendered
Location/Address:	[MAR 665] LIGHTHOUSE LN	
Unit:	70 PICARIELLO, ROBERT	
Date: 08/23/2025 - Saturday		
25-13534	0004	Property Check Services Rendered
Location/Address:	[MAR 418] OCEAN AVE	
Unit:	68 NOLASCO, TAYLOR	
25-13535	0005	Property Check Services Rendered
Location/Address:	[MAR 419] OCEAN AVE	
Unit:	68 NOLASCO, TAYLOR	
25-13536	0010	Property Check Services Rendered
Location/Address:	[MAR 266] COMMUNITY RD	
Unit:	68 NOLASCO, TAYLOR	
25-13537	0015	Property Check Services Rendered
Location/Address:	[MAR 134] ATLANTIC AVE	
Unit:	68 NOLASCO, TAYLOR	
25-13538	0036	Property Check Services Rendered
Location/Address:	[MAR 418] OCEAN AVE	
Unit:	70 RIZOS, SAMUEL	
25-13539	0040	Property Check Services Rendered
Location/Address:	[MAR 9336] PLEASANT ST	
Unit:	70 RIZOS, SAMUEL	
25-13540	0433	Alarm Burglar False Alarm
Location/Address:	PLEASANT ST	
Unit:	68 NOLASCO, TAYLOR	
Unit:	62 FRATINI, NICHOLAS	
25-13542	0757	Detail - Police Services Rendered

Dispatch Log From: 08/01/2025 Thru: 08/31/2025

0000 - 2359

Printed: 09/02/2025

Vicinity of:	[MAR 147] BARNARD ST		
Unit:	D1 PERALTA, DEAN		
25-13543	0841	Utilities-Elec/DPW/Phone etc..	
Services Rendered			
Location/Address:	[MAR 1219] STRAMSKI WAY		
25-13545	0904	Complaint General	Services Rendered
Vicinity of:	[MAR 419] OCEAN AVE		
Unit:	70 HENNIGAR, CHRISTIAN		
Refer To Incident:	25-1324-OF		
25-13546	0917	Property Check	Services Rendered
Location/Address:	[MAR 266] COMMUNITY RD		
Unit:	68 MICHAUD, NICHOLAS		
25-13547	0920	Property Check	Services Rendered
Location/Address:	[MAR 134] ATLANTIC AVE		
Unit:	68 MICHAUD, NICHOLAS		
25-13549	1143	Found/Lost Property	Services Rendered
Vicinity of:	ELM ST		
25-13550	1145	Assist Citizen	Services Rendered
Location/Address:	[MAR 9243] STATE ST		
Unit:	68 MICHAUD, NICHOLAS		
25-13551	1220	Found/Lost Property	Services Rendered
Location/Address:	[MAR 419] OCEAN AVE		
25-13552	1234	Property Check	Services Rendered
Location/Address:	[MAR 134] ATLANTIC AVE		
Unit:	68 MICHAUD, NICHOLAS		
25-13554	1252	Found/Lost Property	Services Rendered
Location/Address:	[MAR 16372] PLEASANT ST		
25-13555	1325	Property Check	Services Rendered
Location/Address:	[MAR 266] COMMUNITY RD		
Unit:	68 MICHAUD, NICHOLAS		
25-13558	1422	Motor Vehicle Stop	Citation
Vicinity of:	[MAR 13465] PLEASANT ST		
Unit:	68 MICHAUD, NICHOLAS		
Refer To Citation:	653936AD		
25-13559	1508	911 Hang-Up	Investigated
Vicinity of:	[MAR 6816] PLEASANT ST		
25-13561	1557	911 Hang-Up	Services Rendered
Location/Address:	HOODS LN		
Unit:	61 PERALTA, DEAN		
25-13562	1617	Motor Vehicle Stop	Verbal Warning
Location/Address:	CROWN WAY + ATLANTIC AVE		
Unit:	60 CONRAD, JASON		

25-13564	1635	Motor Vehicle Crash	Report Taken
Location/Address: [MAR 1137] WASHINGTON ST Unit: 61 PERALTA, DEAN Refer To Accident: 25-232-AC			
25-13565	1700	Complaint General	Report Taken
Location/Address: [MAR 16389] ATLANTIC AVE Unit: 70 PICARIELLO, ROBERT Refer To Incident: 25-1328-OF			
25-13567	1817	Found/Lost Property	No Action
Required	Vicinity of: [MAR 244] CLIFF ST		
25-13568	1921	Alarm Burglar	False Alarm
Location/Address: [MAR 15251] DODGE RD Unit: 70 PICARIELLO, ROBERT Unit: 61 PERALTA, DEAN			
25-13569	1959	Alarm Burglar	False Alarm
Location/Address: [MAR 966] TEDESCO ST Unit: 70 PICARIELLO, ROBERT Unit: 63 GALLO, CHRISTOPHER			
25-13570	2008	Assist Other Agency	Services Rendered
Location/Address: STONE TER Unit: 70 PICARIELLO, ROBERT			
25-13571	2056	General Information	Report Taken
Location/Address: [MAR 4903] ATLANTIC AVE Unit: 63 GALLO, CHRISTOPHER Refer To Incident: 25-1329-OF			
25-13572	2110	911 ACCIDENTAL	Services Rendered
Vicinity of: [MAR 11452] PRINCE ST Unit: 70 PICARIELLO, ROBERT			
25-13574	2237	Building Check	Services Rendered
Location/Address: [MAR 17929] DARTMOUTH RD Unit: 70 PICARIELLO, ROBERT			
For Date: 08/24/2025 - Sunday			
25-13575	0053	Assist Citizen	No Action Required
Location/Address: [MAR 16859] HALEY RD Unit: 63 GALLO, CHRISTOPHER Unit: 65 BRADY, SEAN			
25-13577	0908	Assist Citizen	Services Rendered
Location/Address: PLEASANT ST Unit: 70 HENNIGAR, CHRISTIAN Refer To Incident: 25-1330-OF			
25-13578	0922	FOUND DEBIT CARD	Services Rendered
Location/Address: GERRY ST			
25-13579	0954	Property Check	Services Rendered

Dispatch Log From: 08/01/2025 Thru: 08/31/2025 0000 - 2359 Printed: 09/02/2025

Location/Address:	[MAR 134] ATLANTIC AVE		
Unit:	68 MICHAUD, NICHOLAS		
25-13580	0956	Property Check	Services Rendered
Location/Address:	[MAR 266] COMMUNITY RD		
Unit:	68 MICHAUD, NICHOLAS		
25-13582	1046	Alarm Burglar	False Alarm
Location/Address:	ATLANTIC AVE		
Unit:	70 HENNIGAR, CHRISTIAN		
Unit:	68 MICHAUD, NICHOLAS		
25-13583	1048	Disturbance	Peace Restored
Location/Address:	[MAR 15540] PLEASANT ST		
Unit:	68 MICHAUD, NICHOLAS		
Unit:	60 CONRAD, JASON		
Refer To Incident:	25-1332-OF		
25-13585	1125	Assist Citizen	Services Rendered
Location/Address:	PLEASANT ST		
Unit:	70 HENNIGAR, CHRISTIAN		
Refer To Incident:	25-1331-OF		
25-13586	1204	Found/Lost Property	Services Rendered
Location/Address:	[MAR 389] FRONT ST		
Unit:	60 CONRAD, JASON		
25-13588	1317	Property Check	Services Rendered
Location/Address:	[MAR 266] COMMUNITY RD		
Unit:	68 MICHAUD, NICHOLAS		
25-13589	1317	911 Hang-Up	Investigated
Location/Address:	[MAR 17832] TAFT ST		
Unit:	70 HENNIGAR, CHRISTIAN		
25-13590	1320	Property Check	Services Rendered
Location/Address:	[MAR 134] ATLANTIC AVE		
Unit:	68 MICHAUD, NICHOLAS		
25-13592	1354	Complaint General	Report Taken
Location/Address:	[MAR 14949] PLEASANT ST		
Refer To Incident:	25-1334-OF		
25-13595	1454	Burglary/B&E Structure	Services Rendered
Location/Address:	[MAR 19152] DUNNS LN		
Unit:	70 HENNIGAR, CHRISTIAN		
Unit:	61 PERALTA, DEAN		
Unit:	60 CONRAD, JASON		
25-13597	1651	Motor Vehicle Crash	Vehicle Towed
Location/Address:	OCEAN AVE + ATLANTIC AVE		
EMS Unit:	BLS1-AMBULANCE		
Fire Unit:	LADDER1-Quint-Ladder		
Fire Unit:	ENG1-Pumper-Engine 1		
Manned By ID's:	F62 F81 F68 F88		
Unit:	68 MICHAUD, NICHOLAS		
	BOUTILIER, BRANDON		
Unit:	70 HENNIGAR, CHRISTIAN		
Refer To Accident:	25-233-AC		

Dispatch Log From: 08/01/2025 Thru: 08/31/2025

0000 - 2359

Printed: 09/02/2025

25-13598	1717	FOLLOW UP	Services Rendered
Vicinity of: Unit:	[MAR 14817] PLEASANT ST 61 PERALTA, DEAN		
25-13600	1728	Complaint General	Services Rendered
Location/Address: Unit:	[MAR 7029] NICHOLSON ST 68 MICHAUD, NICHOLAS BOUTILIER, BRANDON		
25-13602	1818	Motor Vehicle Stop	Verbal Warning
Location/Address: Unit:	VILLAGE ST + PLEASANT ST 60 DIMARE, ANDREW		
25-13604	1938	Complaint General	Services Rendered
Location/Address: Unit:	[MAR 18835] PEACH HIGHLANDS 61 PERALTA, DEAN		
25-13606	2134	Property Check	Services Rendered
Location/Address: Unit:	[MAR 134] ATLANTIC AVE 68 MICHAUD, NICHOLAS BOUTILIER, BRANDON		
25-13607	2138	Property Check	Services Rendered
Location/Address: Unit:	[MAR 266] COMMUNITY RD 68 MICHAUD, NICHOLAS BOUTILIER, BRANDON		
25-13608 Services Rendered	2140	Motor Vehicle Complaint-Moving	
Location/Address: Unit:	LOCUST ST + ATLANTIC AVE 70 HENNIGAR, CHRISTIAN		
25-13609	2151	Property Check	Services Rendered
Location/Address: Unit:	[MAR 665] LIGHTHOUSE LN 68 MICHAUD, NICHOLAS BOUTILIER, BRANDON		
25-13610	2203	Motor Vehicle Stop	Citation
Location/Address: Unit:	BROUGHTON RD + HUMPHREY ST 60 DIMARE, ANDREW		
Location Change: Unit:	[MAR 2935] ROWLAND ST [Modified: 08/24/2025 2220] 70 HENNIGAR, CHRISTIAN		
Refer To Citation:	656255AD		
25-13611	2209	Assist Other Agency	Could Not Locate
Location/Address: Unit:	[MAR 11627] SEAVIEW AVE 70 HENNIGAR, CHRISTIAN		
25-13612 Required	2210	General Information	No Action
Location/Address: Unit:	WARREN RD 68 MICHAUD, NICHOLAS BOUTILIER, BRANDON		
25-13613	2222	Assist Citizen	Report Taken
Location/Address: Unit:	[MAR 7838] HILLSIDE AVE 68 MICHAUD, NICHOLAS BOUTILIER, BRANDON		
Refer To Incident:	25-1336-OF		

For Date: 08/25/2025 - Monday

Case Number	Unit	Property Check	Services Rendered
25-13616	0021	Property Check	Services Rendered
Location/Address: [MAR 134] ATLANTIC AVE Unit: 61 ADKERSON, CHRISTOPHER			
25-13617	0022	Property Check	Services Rendered
Location/Address: [MAR 265] COMMUNITY RD Unit: 61 ADKERSON, CHRISTOPHER			
25-11847	0650	MAYER TREE OBO MMLD	Services Rendered
Vicinity of: [MAR 1256] WOODFIN TER Unit: D3 NOLASCO, TAYLOR			
25-13347	0650	GRANESE 1	Services Rendered
Vicinity of: PLEASANT ST + MOHAWK RD Unit: D4 PERALTA, DEAN			
25-13348	0650	GRANESE 2	Services Rendered
Vicinity of: PLEASANT ST + MOHAWK RD Unit: D5 PICARIELLO, ROBERT			
25-13349 Required	0650	SSU SWAMP GRANESE 3	No Action
Vicinity of: PLEASANT ST + MOHAWK RD			
25-13494	0650	RJ DEVEREAUX PROSPECT 1	Services Rendered
Vicinity of: [MAR 19198] PROSPECT ST Unit: D1 MILLS, DOUGLAS			
25-13495	0650	RJ DEVEREAUX PROSPECT 2	Services Rendered
Vicinity of: [MAR 19198] PROSPECT ST Unit: D2 BATES, TYLER			
25-13504 Services Rendered	0650	CANX RJ DEVEREAUX ATLANTIC 1	
Vicinity of: ATLANTIC AVE			
25-13505 Services Rendered	0650	CANX RJ DEVEREAUX ATLANTIC 2	
Vicinity of: ATLANTIC AVE			
25-13506 Services Rendered	0650	CANX RJ DEVEREAUX ATLANTIC 3	
Vicinity of: ATLANTIC AVE			
25-13484	0700	GRID GERRY 1	Services Rendered
Vicinity of: GERRY ST + ATLANTIC AVE Unit: D6 DEFELICE, DENNIS Unit: D7 COMEAU, NEIL			
25-13485	0700	GRID GERRY 2	Services Rendered
Vicinity of: GERRY ST + ATLANTIC AVE Unit: D8 ADKERSON, CHRISTOPHER			
25-13521	0700	M&M TREE/CRANE	Services Rendered
Location/Address: [MAR 8509] GUERNSEY ST Unit: D6 DEFELICE, DENNIS			

Dispatch Log From: 08/01/2025 Thru: 08/31/2025 0000 - 2359 Printed: 09/02/2025

25-13619	0742	Utilities-Elec/DPW/Phone etc..	
Services Rendered			
Location/Address:	[MAR 1208] WEST SHORE DR		
25-13620	0758	911 Hang-Up	Services Rendered
Location/Address:	[MAR 482] HUMPHREY ST		
25-13624	0901	Complaint General	Services Rendered
Location/Address:	[MAR 418] OCEAN AVE		
Unit:	62 CLARK, ANDREW		
Refer To Incident:	25-1337-OF		
25-13628	0954	Found/Lost Property	Services Rendered
Location/Address:	[MAR 406] GERRY ST		
25-13643	1121	Motor Vehicle Stop	Verbal Warning
Location/Address:	DEVEREUX TER + PLEASANT ST		
Unit:	60 CONRAD, JASON		
25-13644	1127	Motor Vehicle Stop	Verbal Warning
Location/Address:	BROOKHOUSE DR + HUMPHREY ST		
Unit:	60 CONRAD, JASON		
25-13645	1128	Motor Vehicle Stop	Verbal Warning
Vicinity of:	HUMPHREY ST + BROOKHOUSE DR		
Unit:	60 CONRAD, JASON		
25-13646	1132	General Information	Services Rendered
Location/Address:	[MAR 10575] CREESY ST		
Unit:	DET BRADY, SEAN		
25-13649	1132	HYDRANT OOS	Services Rendered
Location/Address:	CATHERINE LN + INDEPENDENCE WAY		
25-13648	1133	Assist Citizen	Services Rendered
Location/Address:	[MAR 17991] BROUGHTON RD		
Unit:	65 MASTRANGELO, ADAM		
Refer To Incident:	25-1341-OF		
25-13651	1141	Motor Vehicle Complaint-Moving	
Services Rendered			
Location/Address:	[MAR 801] PLEASANT ST		
Unit:	62 CLARK, ANDREW		
Unit:	63 SWEENEY, CHARLES		
25-13652	1214	MINOR MVA	Report Taken
Location/Address:	OCEAN AVE + ATLANTIC AVE		
Unit:	62 CLARK, ANDREW		
Refer To Accident:	25-234-AC		
25-13653	1241	Complaint General	Report Taken
Location/Address:	[MAR 1967] NORMAN ST		
Unit:	63 SWEENEY, CHARLES		
Refer To Incident:	25-1340-OF		
25-13654	1401	General Information	Services Rendered
Location/Address:	[MAR 14462] PROSPECT ST		
Unit:	DET BRADY, SEAN		

25-13655	1405	Out of Town 911 Call	Taken/Referred to
Other Agency			
Location/Address:	[SAL] FRIST ST		
25-13656	1412	Complaint GeneralNo Action Required	
Vicinity of:	[MAR 9704] LAFAYETTE ST		
25-13660	1636	Complaint GeneralReport Taken	
Location/Address:	[MAR 18791] LINCOLN PARK		
Unit:	62 MCDONALD, JASON BOUTILIER, BRANDON		
Refer To Incident:	25-1344-OF		
25-13664	1748	Assist Citizen	Services Rendered
Location/Address:	[MAR 560] PLEASANT ST		
Unit:	62 MCDONALD, JASON BOUTILIER, BRANDON		
25-13666	1818	Alarm Burglar	False Alarm
Location/Address:	[MAR 966] TEDESCO ST		
Unit:	62 MCDONALD, JASON BOUTILIER, BRANDON		
25-13667	1837	Alarm Burglar	False Alarm
Location/Address:	[MAR 1071] VILLAGE ST		
Unit:	70 PERALTA, DEAN		
25-13668	2015	Disturbance	Report Taken
Vicinity of:	[MAR 14702] SMITH ST		
Unit:	62 MCDONALD, JASON		
Unit:	68 GALLO, CHRISTOPHER		
Fire Unit:	ENG1-Pumper-Engine 1		
Manned By ID's:	F62 F81 F68 F88		
EMS Unit:	BLS1-AMBULANCE		
Unit:	70 PERALTA, DEAN		
Unit:	64 DIMARE, ANDREW BOUTILIER, BRANDON		
Refer To Incident:	25-1346-OF		
25-13671	2132	Motor Vehicle Complaint-Moving	
Could Not Locate			
Location/Address:	[MAR 14498] GLENDALE RD		
Unit:	68 GALLO, CHRISTOPHER		
25-13672	2204	Property Check	Services Rendered
Location/Address:	[MAR 665] LIGHTHOUSE LN		
Unit:	64 DIMARE, ANDREW BOUTILIER, BRANDON		

Dispatch Log From: 08/01/2025 Thru: 08/31/2025

0000 - 2359

Printed: 09/02/2025

Location/Address:	[MAR 418] OCEAN AVE		
Unit:	62 GAGNON, DANIEL		
25-13675	0049	Property Check	Services Rendered
Location/Address:	[MAR 419] OCEAN AVE		
Unit:	62 GAGNON, DANIEL		
25-13677 Required	0214	General Information	No Action
Location/Address:	[MAR 2364] WEST SHORE DR		
25-13679	0443	Alarm Burglar	False Alarm
Location/Address:	PLEASANT ST		
Unit:	61 ADKERSON, CHRISTOPHER		
25-13681	0631	Disturbance	Services Rendered
Location/Address:	[MAR 11467] NICHOLSON ST		
Unit:	65 COMEAU, NEIL		
Unit:	61 ADKERSON, CHRISTOPHER		
Refer To Incident:	25-1349-OF		
25-13350	0650	GRANESE 1	Services Rendered
Vicinity of:	PLEASANT ST + MOHAWK RD		
Unit:	D1 PERALTA, DEAN		
25-13351	0650	GRANESE 2	Services Rendered
Vicinity of:	PLEASANT ST + MOHAWK RD		
Unit:	D2 CONRAD, JASON		
25-13496	0650	RJ DEVEREAUX PROSPECT 1	Services Rendered
Vicinity of:	[MAR 19198] PROSPECT ST		
Unit:	D3 MCDONALD, JASON		
25-13497	0650	RJ DEVEREAUX PROSPECT 2	Services Rendered
Vicinity of:	[MAR 19198] PROSPECT ST		
Unit:	D4 PICARIELLO, ROBERT		
25-13507	0650	VERIZON 250 PLEASANT	Services Rendered
Vicinity of:	ATLANTIC AVE		
Unit:	D10 FRATINI, NICHOLAS		
25-13508	0650	RJ DEVEREAUX ATLANTIC 2	Services Rendered
Vicinity of:	ATLANTIC AVE		
Unit:	D5 DEFELICE, DENNIS		
25-13509	0650	RJ DEVEREAUX ATLANTIC 3	Services Rendered
Vicinity of:	ATLANTIC AVE		
25-11848	0736	CICORIA	No Action Required

Dispatch Log From: 08/01/2025 Thru: 08/31/2025

0000 - 2359

Printed: 09/02/2025

Vicinity of:	[MAR 2857] FORT SEWALL TER		
Unit:	D5 DEFELICE, DENNIS		
25-13642	0750	Detail - Police	Services Rendered
Location/Address:	[MAR 7940] TOWER WAY		
Unit:	D7 ADKERSON, CHRISTOPHER		
25-13486	0805	GRID GERRY 1	No Action Required
Vicinity of:	GERRY ST + PLEASANT ST		
Unit:	D9 RIZOS, SAMUEL		
25-13487	0805	GRID GERRY 2	No Action Required
Vicinity of:	GERRY ST + ATLANTIC AVE		
Unit:	D8 GAGNON, DANIEL		
25-13683	0823	Complaint General	Services Rendered
Location/Address:	[MAR 17689] BEACON ST		
Unit:	63 SWEENEY, CHARLES		
Refer To Incident:	25-1351-OF		
25-13684	0923	Assist Citizen	Services Rendered
Location/Address:	[MAR 1737] AUBURNDALE RD		
25-13716	0950	Motor Vehicle Complaint-Moving	
Founded			
Location/Address:	LAFAYETTE ST + MAPLE ST		
25-13686	1003	Assist Citizen	Services Rendered
Location/Address:	[MAR 7802] HIGH ST		
Unit:	DET2 DULONG, THERESA		
Refer To Incident:	25-1352-OF		
25-13687	1005	BACK PACK Assist Citizen	No Action
Required			
Location/Address:	LINCOLN AVE		
25-13689	1039	Complaint General	Services Rendered
Location/Address:	[MAR 3673] ROOSEVELT AVE		
Unit:	61 MILLS, DOUGLAS		
25-13690	1047	Larceny/Forgery/Fraud	Services Rendered
Location/Address:	[MAR 18220] WASHINGTON ST		
Unit:	63 SWEENEY, CHARLES		
Refer To Incident:	25-1353-OF		
25-13691	1129	Property Check	Services Rendered
Location/Address:	[MAR 266] COMMUNITY RD		
Unit:	61 MILLS, DOUGLAS		
25-13692	1132	Property Check	Services Rendered
Location/Address:	[MAR 134] ATLANTIC AVE		
Unit:	61 MILLS, DOUGLAS		
25-13693	1146	Assist Citizen	Services Rendered
Location/Address:	[MAR 12796] ATLANTIC AVE		
Unit:	61 MILLS, DOUGLAS		
25-13698	1331	Complaint General	Services Rendered

Dispatch Log From: 08/01/2025 Thru: 08/31/2025

0000 - 2359

Printed: 09/02/2025

Vicinity of:	LAFAYETTE ST + WEST SHORE DR		
25-13700	1402	Complaint General	Could Not Locate
Vicinity of:	DODGE RD + LIBERTY RD		
Unit:	63 SWEENEY, CHARLES		
25-13701	1435	911 Hang-Up	Services Rendered
Location/Address:	[MAR 1418] GERALD RD		
Unit:	65 MASTRANGELO, ADAM		
[REDACTED]	[REDACTED]		
[REDACTED]	[REDACTED]		
25-13704	1530	Vandalism	Report Taken
Location/Address:	[MAR 3260] POND ST		
Refer To Incident:	25-1354-OF		
25-13705	1637	General Information	Services Rendered
Location/Address:	[MAR 482] HUMPHREY ST		
25-13706	1644	Found/Lost Property	Services Rendered
Location/Address:	[MAR 665] LIGHTHOUSE LN		
25-13709	1645	Assist Citizen	Services Rendered
Location/Address:	[MAR 3591] ROCKAWAY ST		
[REDACTED]	[REDACTED]		
[REDACTED]	[REDACTED]		
[REDACTED]	[REDACTED]		
[REDACTED]	[REDACTED]		
25-13708	1744	Complaint General	Services Rendered
Location/Address:	[MAR 13567] FROST LN		
Unit:	70 PICARIELLO, ROBERT		
25-13710	1815	Found/Lost Property	Services Rendered
Location/Address:	[MAR 3264] POND ST		
25-13714	2014	Complaint General	Services Rendered
Location/Address:	[MAR 15426] TUCKER ST		
Unit:	70 PICARIELLO, ROBERT		
25-13715	2030	Motor Vehicle Stop	Citation
Location/Address:	EVANS RD + WEST SHORE DR		
Unit:	70 PICARIELLO, ROBERT		
Refer To Citation:	660629AD		
25-13717	2135	Complaint General	Services Rendered
Location/Address:	[MAR 13261] WASHINGTON SQ		
Unit:	70 PICARIELLO, ROBERT		
25-13650	2200	Detail - Police	No Action Required

Dispatch Log From: 08/01/2025 Thru: 08/31/2025 0000 - 2359 Printed: 09/02/2025

Location/Address:	[MAR 358] TOWER WAY		
25-13718	2210	Suspicious Activity	Services Rendered
Location/Address:	[MAR 482] HUMPHREY ST		
Unit:	61 BATES, TYLER		
25-13719	2306	Assist Citizen	Services Rendered
Vicinity of:	[MAR 16358] SPRING ST		
For Date: 08/27/2025 - Wednesday			
25-13721	0153	Property Check	Building Checked Secured
Location/Address:	[MAR 134] ATLANTIC AVE		
Unit:	61 ADKERSON, CHRISTOPHER		
25-13722	0153	Property Check	Building Checked Secured
Location/Address:	[MAR 13285] COMMUNITY RD		
Unit:	61 ADKERSON, CHRISTOPHER		
25-13723	0154	Property Check	Building Checked Secured
Location/Address:	[MAR 419] OCEAN AVE		
Unit:	62 GAGNON, DANIEL		
25-13724	0154	Property Check	Building Checked Secured
Location/Address:	[MAR 418] OCEAN AVE		
Unit:	62 GAGNON, DANIEL		
25-13726	0628	Building Check	Building Checked Secured
Location/Address:	[MAR 382] FRONT ST		
Unit:	65 COMEAU, NEIL		
25-13727	0631	Building Check	Building Checked Secured
Location/Address:	[MAR 370] FRONT ST		
Unit:	65 COMEAU, NEIL		
25-13728	0637	Found/Lost Property	Services Rendered
Location/Address:	NAUGUS AVE		
Unit:	65 COMEAU, NEIL		
25-13354	0650	GRANESE 1	Services Rendered
Vicinity of:	PLEASANT ST + MOHAWK RD		
Unit:	D1 BATES, TYLER		
25-13355	0650	GRANESE 2	Services Rendered
Vicinity of:	PLEASANT ST + MOHAWK RD		
Unit:	D2 DEFELICE, DENNIS		
25-13356	0650	GRANESE 3	Services Rendered
Vicinity of:	PLEASANT ST + MOHAWK RD		
Unit:	D8 FRATINI, NICHOLAS		
25-13498	0650	RJ DEVEREAUX PROSPECT 1	Services Rendered
Vicinity of:	[MAR 19198] PROSPECT ST		
Unit:	D6 MCDONALD, JASON		

Dispatch Log From: 08/01/2025 Thru: 08/31/2025

0000 - 2359

Printed: 09/02/2025

25-13499	0650	RJ DEVEREAUX PROSPECT 2	Services Rendered
Vicinity of:	[MAR 19198] PROSPECT ST		
Unit:	D7 RIZOS, SAMUEL		
25-13510	0650	RJ DEVEREAUX ATLANTIC 1	Services Rendered
Vicinity of:	ATLANTIC AVE		
Unit:	D9 ADKERSON, CHRISTOPHER		
25-13511	0650	RJ DEVEREAUX ATLANTIC 2	Services Rendered
Vicinity of:	ATLANTIC AVE		
Unit:	D4 CONRAD, JASON		
25-13512	0650	RJ DEVEREAUX ATLANTIC 3	Services Rendered
Vicinity of:	ATLANTIC AVE		
Unit:	D11 GAGNON, DANIEL		
25-13730	0710	Alarm Burglar	No Action Required
Location/Address:	[MAR 1227] WIDGER RD		
25-13735	0739	Motor Vehicle Complaint-Moving	
Could Not Locate			
Location/Address:	[MAR 9325] OCEAN AVE		
25-13738	0800	GRID 1	Services Rendered
Vicinity of:	[MAR 406] GERRY ST		
Unit:	D3 FINNEGAN, BRENDAN		
25-13488	0820	GRID GERRY 1	No Action Required
Vicinity of:	GERRY ST + PLEASANT ST		
Unit:	D3 FINNEGAN, BRENDAN		
25-13489	0820	GRID GERRY 2	No Action Required
Vicinity of:	GERRY ST + ATLANTIC AVE		
Unit:	D5 OSTROVITZ, DAVID		
25-13739	0825	Utilities-Elec/DPW/Phone etc..	
Services Rendered			
Vicinity of:	[MAR 16172] FRONT ST		
Unit:	63 SWEENEY, CHARLES		
25-13740	0830	Utilities-Elec/DPW/Phone etc..	
Taken/Referred to Other Agency			
Vicinity of:	MAPLE ST + HUMPHREY ST		
25-13741	0847	Property Check	Services Rendered
Location/Address:	[MAR 134] ATLANTIC AVE		
Unit:	61 MILLS, DOUGLAS		
25-13743	0857	VERIZON	No Action Required
Vicinity of:	HARBOR AVE		
25-13745	0910	Motor Vehicle Stop	Verbal Warning
Location/Address:	[MAR 8096] HUMPHREY ST		
Unit:	61 MILLS, DOUGLAS		
25-13746	0917	Motor Vehicle Stop	Verbal Warning
Location/Address:	HUMPHREY ST + SHELDON RD		
Unit:	61 MILLS, DOUGLAS		

25-13747	0932	Complaint General Investigated	
Location/Address:	[MAR 2812] OVERLOOK RD		
Unit:	63 SWEENEY, CHARLES		
25-13748	0941	GRID ADAMS RD	No Action Required
Vicinity of:	[MAR 3] ADAMS RD		
25-13750	1015	Vandalism	Report Taken
Location/Address:	[MAR 418] OCEAN AVE		
Fire Unit:	ENG1-Pumper-Engine 1		
Manned By ID's:	F62 F81 F68 F88		
Unit:	65 MASTRANGELO, ADAM		
Unit:	60 EVERETT, MICHAEL		
Fire Unit:	LADDER1-Quint-Ladder		
Refer To Incident:	25-1357-OF		
25-13752	1042	Property Check	Services Rendered
Location/Address:	[MAR 266] COMMUNITY RD		
Unit:	61 MILLS, DOUGLAS		
25-13753	1048	Found/Lost Property	Services Rendered
Location/Address:	[MAR 418] OCEAN AVE		
25-13754	1053	EBIKE RODE IN TO CAR	Transported to
Hospital			
Location/Address:	HUMPHREY ST + BROUGHTON RD		
Fire Unit:	ENG1-Pumper-Engine 1		
Manned By ID's:	F62 F81 F68 F88		
Fire Unit:	LADDER1-Quint-Ladder		
Unit:	61 MILLS, DOUGLAS		
Unit:	65 MASTRANGELO, ADAM		
EMS Unit:	BLS1-AMBULANCE		
Unit:	64 DIMARE, ANDREW		
Fire Unit:	C1-Command-FIRE Chiefs Car		
Refer To Citation:	661841AD		
Refer To Incident:	25-1359-OF		
Refer To Accident:	25-235-AC		
25-13755	1055	Found/Lost Property	Services Rendered
Location/Address:	[MAR 11587] PLEASANT ST		
Unit:	70 HENNIGAR, CHRISTIAN		
Refer To Incident:	25-1358-OF		
25-13762	1300	Assist Citizen	Services Rendered
Location/Address:	[MAR 3936] SEAVIEW AVE		
25-13764	1323	911 Hang-Up	Investigated
Location/Address:	[MAR 15796] WASHINGTON ST		
Unit:	70 HENNIGAR, CHRISTIAN		
25-13766	1424	Complaint General Could Not Locate	
Vicinity of:	PLEASANT ST + GERRY ST		
Unit:	65 MASTRANGELO, ADAM		
25-13767	1436	Complaint General Unfounded	
Location/Address:	[MAR 17137] BALDWIN RD		
Unit:	65 MASTRANGELO, ADAM		
25-13768	1443	Suspicious Activity	Could Not Locate

Dispatch Log From: 08/01/2025 Thru: 08/31/2025

0000 - 2359

Printed: 09/02/2025

Location/Address:	POND ST + RUSSELL ST		
Unit:	70 HENNIGAR, CHRISTIAN		
25-13774	1606	Complaint General Report Taken	
Location/Address:	[MAR 11045] NICHOLSON ST		
Unit:	62 MCDONALD, JASON		
Refer To Incident:	25-1361-OF		
25-13777	1641	Utilities-Elec/DPW/Phone etc..	
Services Rendered			
Location/Address:	[MAR 7940] TOWER WAY		
25-13778	1706	Detail - Police Services Rendered	
Location/Address:	GERRY ST		
25-13780	1729	Property Check	Building Checked Secured
Location/Address:	[MAR 266] COMMUNITY RD		
Unit:	61 BATES, TYLER		
25-13781	1729	Property Check	Building Checked Secured
Location/Address:	[MAR 134] ATLANTIC AVE		
Unit:	61 BATES, TYLER		
25-13782	1739	Complaint General Services Rendered	
Location/Address:	MARKET SQUARE		
Unit:	62 MCDONALD, JASON		
25-13785	1931	Complaint General Unfounded	
Location/Address:	BARNARD ST + GREGORY ST		
Unit:	62 MCDONALD, JASON		
Location Change:	[MAR 14840] BARNARD HAWKES CT [Modified: 08/27/2025 1947]		
Location Change:	[MAR 14840] BARNARD HAWKES CT [Modified: 08/27/2025 1951]		
Unit:	61 BATES, TYLER		
Unit:	68 BOUTILIER, BRANDON		
	DEFELICE, DENNIS		
Location Change:	[MAR 14840] BARNARD HAWKES CT [Modified: 08/27/2025 1951]		
For Date: 08/28/2025 - Thursday			
25-13787	0010	Property Check	Services Rendered
Location/Address:	[MAR 266] COMMUNITY RD		
Unit:	68 NOLASCO, TAYLOR		
25-13788	0013	Property Check	Services Rendered
Location/Address:	[MAR 134] ATLANTIC AVE		
Unit:	68 NOLASCO, TAYLOR		
25-13790	0133	Property Check	Building Checked Secured
Location/Address:	[MAR 9730] STRAMSKI WAY		
Unit:	64 FRATINI, NICHOLAS		
25-13791	0133	Property Check	Building Checked Secured

Dispatch Log From: 08/01/2025 Thru: 08/31/2025 0000 - 2359 Printed: 09/02/2025

Location/Address:	[MAR 544] WEST SHORE DR		
Unit:	62 GAGNON, DANIEL		
25-13792	0137	Property Check	Services Rendered
Location/Address:	[MAR 599] MARKET SQUARE		
Unit:	70 RIZOS, SAMUEL		
25-13357	0650	GRANESE 1	Services Rendered
Vicinity of:	PLEASANT ST + MOHAWK RD		
Unit:	D1 ADKERSON, CHRISTOPHER		
25-13358	0650	GRANESE 2	Services Rendered
Vicinity of:	PLEASANT ST + MOHAWK RD		
Unit:	D2 DEFELICE, DENNIS		
Location Change:	PLEASANT ST + HEWITT ST [Modified: 08/28/2025 0834] hewitt blocked at Pleasant.		
25-13359	0650	GRANESE 3	Services Rendered
Vicinity of:	PLEASANT ST + MOHAWK RD		
Unit:	D3 GAGNON, DANIEL		
25-13500	0650	RJ DEVEREAUX PROSPECT 1	Services Rendered
Vicinity of:	[MAR 19198] PROSPECT ST		
Unit:	D7 RIZOS, SAMUEL		
25-13501	0650	RJ DEVEREAUX PROSPECT 2	Services Rendered
Vicinity of:	[MAR 19198] PROSPECT ST		
Unit:	D8 NOLASCO, TAYLOR		
25-13513	0650	RJ DEVEREAUX ATLANTIC 1	Services Rendered
Vicinity of:	ATLANTIC AVE		
Unit:	D4 CONRAD, JASON		
25-13515	0650	RJ DEVEREAUX ATLANTIC 2	Services Rendered
Vicinity of:	ATLANTIC AVE		
Unit:	D5 FRATINI, NICHOLAS		
25-13516	0650	RJ DEVEREAUX ATLANTIC 3	Services Rendered
Vicinity of:	ATLANTIC AVE		
Unit:	D6 PERALTA, DEAN		
25-13795	0712	Alarm Burglar	No Action Required
Location/Address:	[MAR 13195] LIME ST		
Unit:	64 FRATINI, NICHOLAS		
Unit:	70 RIZOS, SAMUEL		
25-13798	0721	Utilities-Elec/DPW/Phone etc..	
Services Rendered			
Location/Address:	MAPLE ST + TEDESCO ST		
25-13490	0801	GRID GERRY 1	Services Rendered
Vicinity of:	GERRY ST + PLEASANT ST		
Unit:	D9 COMEAU, NEIL		
25-13491	0801	GRID GERRY 2	Services Rendered
Vicinity of:	GERRY ST + ATLANTIC AVE		
Unit:	D10 EVERETT, MICHAEL		

25-13756	0820	VERIZON	Services Rendered
Vicinity of:	HARBOR AVE		
Unit:	D11 LUNT, JONATHAN		
25-13800	0824	Assist Citizen	Services Rendered
Location/Address:	[MAR 8091] HUMPHREY ST		
Unit:	68 MICHAUD, NICHOLAS		
Refer To Incident:	25-1363-OF		
25-13803	0840	Complaint General	Services Rendered
Location/Address:	[MAR 17333] EVANS RD		
25-13806	0847	Complaint General	Taken/Referred to Other
Agency			
Location/Address:	MAPLE ST + TEDESCO ST		
25-13805	0851	Complaint General	Services Rendered
Vicinity of:	[MAR 13195] LIME ST		
Unit:	70 HENNIGAR, CHRISTIAN		
Unit:	61 MILLS, DOUGLAS		
25-13807	0910	Assist Other Agency	Services Rendered
Location/Address:	[MAR 482] HUMPHREY ST		
Unit:	64 CLARK, ANDREW		
Unit:	70 HENNIGAR, CHRISTIAN		
25-13811	1037	Notary Services Rendered	Services Rendered
Location/Address:	[MAR 15800] WASHINGTON ST		
Unit:	DS1 GILLILAND, AMY		
25-13812	1044	Assist Citizen	Services Rendered
Location/Address:	[MAR 5175] BUBIER RD		
Unit:	60 OSATTIN, ERIC		
25-13816	1116	Burglary/B&E Motor Vehicle Investigated	
Location/Address:	[MAR 2382] WEST SHORE DR		
Unit:	70 HENNIGAR, CHRISTIAN		
Refer To Incident:	25-1365-OF		
25-13817	1145	GRID TEDESCO	No Action Required
Vicinity of:	[MAR 18389] TEDESCO ST		
Unit:	D4 FINNEGAN, BRENDAN		
25-13819	1150	Complaint General	Services Rendered
Location/Address:	[MAR 7029] NICHOLSON ST		
Unit:	61 MILLS, DOUGLAS		
25-13823	1205	911 Hang-Up	Investigated
Location/Address:	[MAR 6959] GALLISON AVE		
Unit:	64 CLARK, ANDREW		
25-13824	1215	Found/Lost Property	Services Rendered
Vicinity of:	ADAMS RD		
25-13825	1229	Found/Lost Property	Services Rendered
Location/Address:	[MAR 19225] WEST SHORE DR		

25-13827	1256	Property Check	Services Rendered
Location/Address:	[MAR 134] ATLANTIC AVE		
Unit:	68 MICHAUD, NICHOLAS		
25-13828	1300	Property Check	Services Rendered
Location/Address:	[MAR 266] COMMUNITY RD		
Unit:	68 MICHAUD, NICHOLAS		
25-13830	1326	Solicitors	Could Not Locate
Vicinity of:	WEST ORCHARD ST		
Unit:	68 MICHAUD, NICHOLAS		
25-13831	1336	Motor Vehicle Crash	Services Rendered
Vicinity of:	[MAR 14310] COMMERCIAL ST		
Unit:	61 MILLS, DOUGLAS		
25-13832	1339	911 Hang-Up	Investigated
Location/Address:	[MAR 599] MARKET SQUARE		
Unit:	70 HENNIGAR, CHRISTIAN		
Unit:	61 MILLS, DOUGLAS		
25-13833	1346	Solicitors	Could Not Locate
Location/Address:	[MAR 8226] GINGERBREAD HILL RD		
Unit:	70 HENNIGAR, CHRISTIAN		
25-13834	1407	Motor Vehicle Stop	Verbal Warning
Vicinity of:	[MAR 13465] PLEASANT ST		
Unit:	64 CLARK, ANDREW		
25-13835	1423	Motor Vehicle Complaint-Moving	
Could Not Locate			
Vicinity of:	BALDWIN RD + HIGGINS RD		
Unit:	68 MICHAUD, NICHOLAS		
Refer To Citation:	T3450853		
Refer To Incident:	25-1366-OF		
25-13836	1441	Motor Vehicle Stop	Verbal Warning
Location/Address:	WEST SHORE DR + JERSEY ST		
Unit:	68 MICHAUD, NICHOLAS		
Unit:	64 CLARK, ANDREW		
25-13837	1503	Motor Vehicle Stop	Citation
Vicinity of:	ATLANTIC AVE + BARNARD ST		
Unit:	64 CLARK, ANDREW		
Refer To Citation:	T3652627		
25-13838	1547	Town Bylaw - LEAF BLOWERS	Services Rendered
Location/Address:	PEACH HIGHLANDS		
25-13845	2137	Complaint General Peace Restored	
Vicinity of:	[MAR 648] BROOK RD		
Unit:	63 GALLO, CHRISTOPHER		
25-13846	2203	Motor Vehicle Complaint-Moving	
Could Not Locate			
Location/Address:	SMITH ST + ATLANTIC AVE		
Unit:	70 HENNIGAR, CHRISTIAN		

Dispatch Log From: 08/01/2025 Thru: 08/31/2025

0000 - 2359

Printed: 09/02/2025

25-13847	2218	Property Check	Services Rendered
Location/Address:	[MAR 665] LIGHTHOUSE LN		
Unit:	70 HENNIGAR, CHRISTIAN		
25-13848	2312	WAYNE ALARM	No Action Required
Location/Address:	[MAR 14360] SCHOOL ST		
Unit:	61 PERALTA, DEAN		
Unit:	70 HENNIGAR, CHRISTIAN		
For Date: 08/29/2025 - Friday			
25-13849	0004	Complaint General	Services Rendered
Location/Address:	WILLIAM RD		
Unit:	64 FRATINI, NICHOLAS		
25-13850	0012	Property Check	Services Rendered
Location/Address:	[MAR 418] OCEAN AVE		
Unit:	68 NOLASCO, TAYLOR		
25-13851	0012	Property Check	Services Rendered
Location/Address:	[MAR 419] OCEAN AVE		
Unit:	68 NOLASCO, TAYLOR		
25-13853	0058	Complaint General	Could Not Locate
Location/Address:	HILLSIDE AVE		
Unit:	64 FRATINI, NICHOLAS		
25-13854	0113	Property Check	Services Rendered
Location/Address:	[MAR 544] WEST SHORE DR		
Unit:	62 GAGNON, DANIEL		
25-13855	0120	Property Check	Services Rendered
Location/Address:	[MAR 9730] STRAMSKI WAY		
Unit:	64 FRATINI, NICHOLAS		
25-13857	0230	Alarm Burglar	False Alarm
Location/Address:	[MAR 17635] ATLANTIC AVE		
Unit:	64 FRATINI, NICHOLAS		
Unit:	68 NOLASCO, TAYLOR		
25-13860	0635	Motor Vehicle Disabled	Vehicle Towed
Location/Address:	OCEAN AVE + ATLANTIC AVE		
Unit:	62 GAGNON, DANIEL		
25-13360	0650	GRANESE 1	Services Rendered
Vicinity of:	PLEASANT ST + MOHAWK RD		
Unit:	D1 DEFELICE, DENNIS		
25-13361	0650	GRANESE 2	Services Rendered
Vicinity of:	PLEASANT ST + MOHAWK RD		
Unit:	D3 GAGNON, DANIEL		
25-13362	0650	GRANESE 3	Services Rendered
Vicinity of:	PLEASANT ST + MOHAWK RD		
Unit:	D2 FRATINI, NICHOLAS		

Dispatch Log From: 08/01/2025 Thru: 08/31/2025

0000 - 2359

Printed: 09/02/2025

25-13492	0750	GRID GERRY 1	Services Rendered
Vicinity of:	GERRY ST + PLEASANT ST		
Unit:	D4 COMEAU, NEIL		
25-13493	0750	GRID GERRY 2	Services Rendered
Vicinity of:	GERRY ST + ATLANTIC AVE		
Unit:	D5 EVERETT, MICHAEL		
25-13502	0750	RJ DEVEREAUX LONGVIEW	Services Rendered
Vicinity of:	LONGVIEW DR + LONGVIEW DRIVE WEST		
Unit:	D6 CONRAD, JASON		
25-13864	0933	Out of Town 911 Call	Services Rendered
Location/Address:	[BEV] RIVER ST		
25-13888	1059	General Information	Services Rendered
Location/Address:	[MAR 406] GERRY ST		
25-13891	1122	Found/Lost Property	Services Rendered
Location/Address:	[EVE] MYSTIC VIEW RD		
25-13907	1403	Property Check	Services Rendered
Location/Address:	[MAR 134] ATLANTIC AVE		
Unit:	68 MICHAUD, NICHOLAS		
25-13908	1405	Property Check	Services Rendered
Location/Address:	[MAR 266] COMMUNITY RD		
Unit:	68 MICHAUD, NICHOLAS		
25-13909	1510	Motor Vehicle Disabled	Services Rendered
Vicinity of:	SEWALL ST		
25-13910	1629	REHEARSAL DINNER	Services Rendered
Location/Address:	[MAR 654] OCEAN AVE		
Unit:	D1 COMEAU, NEIL		
25-13913	1658	Detail - Police	Services Rendered
Location/Address:	[MAR 321] ELM ST		
Unit:	D2 BRADY, SEAN		
25-13914	1725	Alarm Burglar	False Alarm
Location/Address:	[MAR 16740] ATLANTIC AVE		
Unit:	61 PERALTA, DEAN		
Unit:	68 DONOVAN, JAMES		
25-13887	1830	Permit to Burn	No Action Required
Location/Address:	[MAR 10118] PHILLIPS ST		
25-13917	1911	Motor Vehicle Stop	Citation

Vicinity of:	[MAR 15174] PLEASANT ST		
Unit:	70 RIZOS, SAMUEL		
Refer To Citation:	667456AD		
25-13918	2213	Property Check	Services Rendered
Location/Address:	[MAR 665] LIGHTHOUSE LN		
Unit:	70 RIZOS, SAMUEL		
25-13919	2221	Motor Vehicle Complaint-Moving	
Verbal Warning			
Location/Address:	MAPLE ST + HUMPHREY ST		
Unit:	63 GALLO, CHRISTOPHER		
Location Change:	ELM ST + CURTIS ST [Modified: 08/29/2025 2231]		
Unit:	70 RIZOS, SAMUEL		
Location Change:	ELM ST + CURTIS ST [Modified: 08/29/2025 2230]		
25-13920	2227	Motor Vehicle Complaint-Moving	
Peace Restored			
Location/Address:	[MAR 382] FRONT ST		
Unit:	61 PERALTA, DEAN		
Unit:	68 DONOVAN, JAMES		
25-13921	2300	Motor Vehicle Stop	Verbal Warning
Vicinity of:	ATLANTIC AVE		
Unit:	68 DONOVAN, JAMES		
25-13922	2323	Alarm Burglar	False Alarm
Location/Address:	[MAR 12826] OCEAN AVE		
Unit:	63 GALLO, CHRISTOPHER		
Unit:	70 RIZOS, SAMUEL		
For Date: 08/30/2025 - Saturday			
25-13926	0835	General Information	Services Rendered
Location/Address:	[MAR 114] ATLANTIC AVE		
Unit:	62 MCDONALD, JASON		
Unit:	70 PERALTA, DEAN		
25-13927	0850	FUNERAL DETAIL 1	Services Rendered
Vicinity of:	[MAR 114] ATLANTIC AVE		
Unit:	D1 BRADY, SEAN		
25-13928	0850	FUNERAL DETAIL 2	Services Rendered
Vicinity of:	[MAR 114] ATLANTIC AVE		
25-13929	0850	FUNERAL DETAIL 3	Services Rendered
Vicinity of:	[MAR 114] ATLANTIC AVE		
25-13930	0856	Property Check	Services Rendered
Location/Address:	[MAR 266] COMMUNITY RD		
Unit:	68 MICHAUD, NICHOLAS		
25-13931	0858	Property Check	Services Rendered
Location/Address:	[MAR 134] ATLANTIC AVE		
Unit:	68 MICHAUD, NICHOLAS		
25-13932	0921	Motor Vehicle Stop	Vehicle Towed
Vicinity of:	[MAR 544] WEST SHORE DR		
Unit:	68 MICHAUD, NICHOLAS		

Dispatch Log From: 08/01/2025 Thru: 08/31/2025

0000 - 2359

Printed: 09/02/2025

Unit: 62 MCDONALD, JASON
Refer To Citation: [668610AD](#)
Refer To Incident: [25-1369-OF](#)

25-13933	1105	Alarm Burglar	Services Rendered
Location/Address: [MAR 1227] WIDGER RD Unit: 68 MICHAUD, NICHOLAS Unit: 62 MCDONALD, JASON			
25-13934	1115	BIKE CLIPPED A MIRROR	Services Rendered
Location/Address: [MAR 114] ATLANTIC AVE Unit: 62 MCDONALD, JASON			
25-13935	1127	Motor Vehicle Crash	Could Not Locate
Location/Address: MUGFORD ST + WASHINGTON ST EMS Unit: BLS1-AMBULANCE Fire Unit: ENG3-Pumper-Engine 3 Unit: 70 PERALTA, DEAN			
25-13943	1243	Vandalism	No Action Required
Location/Address: [MAR 11693] PITMAN RD Unit: 70 PERALTA, DEAN			
25-13964	1422	Motor Vehicle Stop	Citation
Vicinity of: [MAR 13465] PLEASANT ST Unit: 68 MICHAUD, NICHOLAS Refer To Citation: 669046AD			
25-13965	1434	Motor Vehicle Stop	Citation
Vicinity of: [MAR 6193] PLEASANT ST Unit: 68 MICHAUD, NICHOLAS Refer To Citation: 669061AD			
25-13966	1435	Complaint General	Services Rendered
Location/Address: [MAR 11045] NICHOLSON ST Unit: 62 MCDONALD, JASON Refer To Incident: 25-1371-OF			
25-13967	1520	911 Hang-Up	Could Not Locate
Location/Address: [MAR 2370] HARRIS ST Unit: 70 PERALTA, DEAN			
25-13968	1531	Complaint General	No Action Required
Location/Address: [MAR 7716] HAWKES ST			
25-13970 Vehicle Towed	1652	Motor Vehicle Complaint-Moving	
Location/Address: OCEAN AVE + HARBOR AVE Unit: 63 GALLO, CHRISTOPHER Refer To Citation: T1783721			
25-13974	1822	General Information	Services Rendered
Location/Address: [MAR 15658] PLEASANT ST Unit: 63 GALLO, CHRISTOPHER Refer To Incident: 25-1372-OF			
25-13978	1941	WELL BEING CHECK	Services Rendered
Location/Address: [MAR 19077] BROUGHTON RD			

Dispatch Log From: 08/01/2025 Thru: 08/31/2025

0000 - 2359

Printed: 09/02/2025

25-13979	1953	Complaint General Services Rendered
Location/Address:	[MAR 4786] SUMMER ST	
Unit:	70 PERALTA, DEAN	
25-13980	2019	Motor Vehicle Stop Verbal Warning
Vicinity of:	LAFAYETTE ST + WIDGER RD	
Unit:	60 DIMARE, ANDREW	
	BOUTILIER, BRANDON	
Unit:	63 GALLO, CHRISTOPHER	
25-13981	2028	Complaint General Services Rendered
Vicinity of:	[MAR 966] TEDESCO ST	
Unit:	63 GALLO, CHRISTOPHER	
25-13982	2036	Motor Vehicle Complaint-Moving
Verbal Warning		
Location/Address:	RALPH RD + HUMPHREY ST	
Unit:	63 GALLO, CHRISTOPHER	
25-13984	2113	Assist Citizen Taken/Referred to Other Agency
Location/Address:	[MAR 18591] ROBERT RD	
Unit:	63 GALLO, CHRISTOPHER	
25-13986	2136	Motor Vehicle Stop Verbal Warning
Vicinity of:	WEST SHORE DR + CORNELL RD	
Unit:	62 MCDONALD, JASON	
25-13987	2202	Motor Vehicle Stop Verbal Warning
Vicinity of:	NAHANT ST	
Unit:	62 MCDONALD, JASON	
Unit:	60 DIMARE, ANDREW	
	BOUTILIER, BRANDON	
25-13988	2219	Property Check Services Rendered
Vicinity of:	[MAR 665] LIGHTHOUSE LN	
Unit:	62 MCDONALD, JASON	
25-13989	2219	Out of Town 911 Call Taken/Referred to Other Agency
Location/Address:	[LYN] FARRAR ST	
25-13990	2302	Disturbance Services Rendered
Vicinity of:	ATLANTIC AVE + CLIFTON AVE	
Unit:	63 GALLO, CHRISTOPHER	
Unit:	62 MCDONALD, JASON	
Unit:	63 GALLO, CHRISTOPHER	
Unit:	63 GALLO, CHRISTOPHER	
25-13991	2307	Complaint General Services Rendered
Vicinity of:	CLIFTON AVE	
Unit:	62 MCDONALD, JASON	
Unit:	63 GALLO, CHRISTOPHER	
25-13992	2315	Disturbance Services Rendered
Location/Address:	[MAR 711] PLEASANT ST	
Unit:	63 GALLO, CHRISTOPHER	
Unit:	70 PERALTA, DEAN	
Unit:	60 DIMARE, ANDREW	
	BOUTILIER, BRANDON	

Dispatch Log From: 08/01/2025 Thru: 08/31/2025 0000 - 2359 Printed: 09/02/2025

For Date: 08/31/2025 - Sunday

25-13993	0008	Property Check	Building Checked Secured
Location/Address:	[MAR 15287] WEST SHORE DR		
Unit:	64 FRATINI, NICHOLAS		
25-13994	0012	Property Check	Services Rendered
Location/Address:	[MAR 9730] STRAMSKI WAY		
Unit:	64 FRATINI, NICHOLAS		
25-13995	0045	Property Check	Services Rendered
Location/Address:	[MAR 716] PLEASANT ST		
Unit:	70 RIZOS, SAMUEL		
25-13996	0048	Property Check	Services Rendered
Location/Address:	[MAR 14817] PLEASANT ST		
Unit:	70 RIZOS, SAMUEL		
25-13998	0523	Complaint General	Services Rendered
Location/Address:	[MAR 17726] PLEASANT ST		
Unit:	70 RIZOS, SAMUEL		
Unit:	64 FRATINI, NICHOLAS		
Unit:	63 GALLO, CHRISTOPHER		
25-13999	0812	Motor Vehicle Stop	Verbal Warning
Location/Address:	[MAR 2533] HUMPHREY ST		
Unit:	60 CONRAD, JASON		
25-14001	1051	Property Check	Services Rendered
Location/Address:	[MAR 134] ATLANTIC AVE		
Unit:	68 MICHAUD, NICHOLAS		
25-14002	1108	Property Check	Services Rendered
Location/Address:	[MAR 266] COMMUNITY RD		
Unit:	68 MICHAUD, NICHOLAS		
25-14007	1738	Be On The Look Out	No Action
Required			
Location/Address:	[BEV] BEVERLY		
25-14008	1820	WATER COMING FROM PIPE	Services Rendered
Vicinity of:	[MAR 18049] PLEASANT ST		
25-14010	1919	Alarm Burglar	False Alarm
Location/Address:	[MAR 13853] FORT SEWALL TER		
Unit:	65 SWEENEY, SEAN		
	BOUTILIER, BRANDON		
Unit:	62 MCDONALD, JASON		
Unit:	65 SWEENEY, SEAN		
25-14011	2016	Assist Citizen	Services Rendered
Location/Address:	[MAR 106] ATLANTIC AVE		
Unit:	62 MCDONALD, JASON		
25-14012	2100	Property Check	Services Rendered
Location/Address:	[MAR 134] ATLANTIC AVE		
Unit:	68 NOLASCO, TAYLOR		

25-14013	2102	Property Check	Services Rendered
Location/Address:	[MAR 266] COMMUNITY RD		
Unit:	68 NOLASCO, TAYLOR		
25-14014	2104	Complaint General	Services Rendered
Location/Address:	[MAR 14220] CALUMET LN		
Unit:	65 SWEENEY, SEAN		
Unit:	68 NOLASCO, TAYLOR		
25-14015	2133	Complaint General	Services Rendered
Location/Address:	LORRAINE TER + WEST SHORE DR		
Unit:	68 NOLASCO, TAYLOR		
Unit:	65 SWEENEY, SEAN		
Unit:	60 DIMARE, ANDREW		
	BOUTILIER, BRANDON		
25-14017	2221	Property Check	Services Rendered
Location/Address:	[MAR 665] LIGHTHOUSE LN		
Unit:	60 DIMARE, ANDREW		
	BOUTILIER, BRANDON		