


For Date: 10/01/2025 - Wednesday

<u>Call Number</u>	<u>Time</u>	<u>Call Reason</u>	<u>Action</u>
25-15555	0029	Property Check	Services Rendered
Location/Address:		[MAR 9730] STRAMSKI WAY	
Unit:		68 NOLASCO, TAYLOR	
25-15556	0031	Building Check	Building Checked Secured
Location/Address:		[MAR 114] ATLANTIC AVE	
Unit:		65 COMEAU, NEIL	
25-15557	0034	Building Check	Building Checked Secured
Location/Address:		[MAR 6795] PLEASANT ST	
Unit:		65 COMEAU, NEIL	
25-15558	0036	Suspicious Activity	Services Rendered
Location/Address:		[MAR 18660] WASHINGTON ST	
Unit:		68 NOLASCO, TAYLOR	
Unit:		65 COMEAU, NEIL	
25-15559	0044	Building Check	Building Checked Secured
Location/Address:		[MAR 6448] WASHINGTON ST	
Unit:		65 COMEAU, NEIL	
25-15560	0053	Property Check	Services Rendered
Location/Address:		[MAR 134] ATLANTIC AVE	
Unit:		61 ADKERSON, CHRISTOPHER	
25-15561	0053	Property Check	Services Rendered
Location/Address:		[MAR 13285] COMMUNITY RD	
Unit:		61 ADKERSON, CHRISTOPHER	
25-15562	0133	Building Check	Building Checked Secured
Location/Address:		[MAR 277] CORNELL RD	
Unit:		65 COMEAU, NEIL	
25-15565	0539	Building Check	Building Checked Secured
Location/Address:		[MAR 277] CORNELL RD	
Unit:		65 COMEAU, NEIL	
25-15566	0541	Building Check	Building Checked Secured
Location/Address:		[MAR 524] LAFAYETTE ST	
Unit:		65 COMEAU, NEIL	
25-15567	0547	Building Check	Building Checked Secured
Location/Address:		[MAR 115] ATLANTIC AVE	
Unit:		65 COMEAU, NEIL	
25-14937	0650	RJ DEVEREAUX CONANT 1	Services Rendered
Vicinity of:		CONANT RD + ENDICOTT AVE	
Unit:		D2 MCDONALD, JASON	
25-14938	0650	RJ DEVEREAUX CONANT 2	Services Rendered
Vicinity of:		CONANT RD + WINTHROP AVE	
Unit:		D1 BATES, TYLER	
25-14939	0650	RJ PROSPECT 1	No Action Required
Vicinity of:		PROSPECT ST + COMMERCIAL ST	
Unit:		D3 RIZOS, SAMUEL	
25-15242	0655	RJ DEVEREUX 1	Services Rendered

Dispatch Log From: 10/01/2025 Thru: 10/31/2025 0000 - 2359 Printed: 11/03/2025

Location/Address:	ATLANTIC AVE		
Unit:	D4 MORLEY, TIMOTHY		
Location Change:	ATLANTIC AVE + GARDEN RD [Modified: 10/01/2025 0728]		
25-15243	0655	RJ DEVEREUX 2	Services Rendered
Location/Address:	ATLANTIC AVE		
Unit:	D5 PERALTA, DEAN		
Location Change:	ATLANTIC AVE + GARDEN RD [Modified: 10/01/2025 0728]		
25-15244	0655	RJ DEVEREUX 3	Services Rendered
Location/Address:	ATLANTIC AVE		
Unit:	D6 FRATINI, NICHOLAS		
Location Change:	ATLANTIC AVE + GARDEN RD [Modified: 10/01/2025 0728]		
25-15570	0655	Motor Vehicle Stop	Verbal Warning
Vicinity of:	PLEASANT ST + DEVEREUX ST		
Unit:	60 OSTROVITZ, DAVID		
25-15569	0656	GRID GERRY 1	No Action Required
Vicinity of:	GERRY ST + PLEASANT ST		
Unit:	D7 NOLASCO, TAYLOR		
25-15571	0700	GRID GERRY 2	No Action Required
Vicinity of:	GERRY ST + ATLANTIC AVE		
Unit:	D8 ADKERSON, CHRISTOPHER		
25-15572	0704	RJ PROSPECT 2	No Action Required
Vicinity of:	PROSPECT ST + BARNARD ST		
Unit:	D9 GAGNON, DANIEL		
25-15577	0709	Motor Vehicle Stop	Verbal Warning
Vicinity of:	[MAR 801] PLEASANT ST		
Unit:	65 COMEAU, NEIL		
25-15578	0713	Motor Vehicle Stop	Verbal Warning
Vicinity of:	[MAR 8089] HUMPHREY ST		
Unit:	60 OSTROVITZ, DAVID		
25-15582	0731	Motor Vehicle Stop	Verbal Warning
Vicinity of:	LAFAYETTE ST + WIDGER RD		
Unit:	60 OSTROVITZ, DAVID		
			
25-15586	0857	Assist Other Agency	Services Rendered
Location/Address:	[MAR 7170] MIDDLE ST		
25-15588	0916	911 Hang-Up	Services Rendered
Location/Address:	[MAR 113] ATLANTIC AVE		
Unit:	63 SWEENEY, CHARLES		
25-15591	0944	911 Hang-Up	Services Rendered
Vicinity of:	[MAR 18933] WASHINGTON ST		
Unit:	63 SWEENEY, CHARLES		
25-15592	0947	Assist Citizen	Services Rendered
Location/Address:	[MAR 1490] CLIFF ST		
25-15595	1028	Escort/Transport	Services Rendered
Vicinity of:	ATLANTIC AVE + SEAVIEW AVE		
Unit:	61 MILLS, DOUGLAS		
25-15615	1200	Motor Vehicle Complaint-Moving	Services Rendered
Vicinity of:	[MAR 801] PLEASANT ST		
Unit:	65 MASTRANGELO, ADAM		

Case Number	Unit	Service
25-15616	1214	General Information
Vicinity of: TEDESCO ST		Services Rendered
25-15618	1327	911 Hang-Up
Location/Address: [MAR 2863] FOSS TER		Services Rendered
Unit: 70 HENNIGAR, CHRISTIAN		
[REDACTED]		[REDACTED]
[REDACTED]		[REDACTED]
25-15628	1601	Motor Vehicle Crash PAST
Location/Address: MAPLE ST + LAFAYETTE ST		Report Taken
Unit: 61 BATES, TYLER		
Refer To Accident: 25-255-AC		
25-15631	1659	Detail - Police
Location/Address: [MAR 265] COMMUNITY RD		Services Rendered
Unit: D1 EVERETT, MICHAEL		
[REDACTED]		[REDACTED]
[REDACTED]		[REDACTED]
25-15634	1807	Complaint General
Location/Address: [MAR 1071] VILLAGE ST		Services Rendered
Unit: 68 DEFELICE, DENNIS		
Unit: 61 BATES, TYLER		
25-15635	1857	Detail - Police
Location/Address: [MAR 134] ATLANTIC AVE		Services Rendered
Unit: 67 COMEAU, NEIL		
25-15638	2049	Complaint General
Location/Address: EVANS RD + WEST SHORE DR		Could Not Locate
Unit: 62 MCDONALD, JASON		
Unit: 61 BATES, TYLER		
25-15640	2121	Motor Vehicle Stop
Location/Address: TULLY RD + LAFAYETTE ST		Verbal Warning
Unit: 62 MCDONALD, JASON		
25-15641	2147	Property Check
Location/Address: [MAR 13285] COMMUNITY RD		Services Rendered
Unit: 61 BATES, TYLER		
25-15642	2200	Property Check
Location/Address: [MAR 665] LIGHTHOUSE LN		Services Rendered
Unit: 61 BATES, TYLER		
25-15643	2234	Complaint General
Location/Address: [MAR 596] MAPLE ST		Could Not Locate
Unit: 68 DEFELICE, DENNIS		
Unit: 61 BATES, TYLER		
For Date: 10/02/2025 - Thursday		
25-15644	0042	Property Check
Location/Address: [MAR 13285] COMMUNITY RD		Building Checked Secured
Unit: 61 ADKERSON, CHRISTOPHER		

25-15645	0042	Property Check	Building Checked Secured
Location/Address:		[MAR 134] ATLANTIC AVE	
Unit:		61 ADKERSON, CHRISTOPHER	
25-15646	0043	Property Check	Services Rendered
Location/Address:		[MAR 419] OCEAN AVE	
25-15647	0045	Property Check	Services Rendered
Location/Address:		[MAR 418] OCEAN AVE	
25-15648	0046	Property Check	Services Rendered
Location/Address:		[MAR 9730] STRAMSKI WAY	
25-15650	0529	GRID	Services Rendered
Location/Address:		GERRY ST	
Unit:		D1 FINNEGAN, BRENDAN	
25-14940	0650	GRANESE 1	No Action Required
Vicinity of:		ELM ST + CURTIS ST	
Unit:		D9 ADKERSON, CHRISTOPHER	
25-14941	0650	GRANESE 2	No Action Required
Vicinity of:		[MAR 19250] PLEASANT ST	
25-14942	0650	GRANESE 3	No Action Required
Vicinity of:		[MAR 19250] PLEASANT ST	
25-15245	0655	RJ DEVEREUX 1	Services Rendered
Location/Address:		ATLANTIC AVE	
Unit:		D2 MORLEY, TIMOTHY	
25-15246	0655	RJ DEVEREUX 2	Services Rendered
Location/Address:		ATLANTIC AVE	
Unit:		D3 GAGNON, DANIEL	
25-15247	0655	RJ DEVEREUX 3	Services Rendered
Location/Address:		ATLANTIC AVE	
Unit:		D4 FRATINI, NICHOLAS	
25-15652	0657	RJ DEV CONANT 1	Services Rendered
Location/Address:		CONANT RD	
Unit:		D5 BATES, TYLER	
25-15653	0657	RJ DEV CONANT 2	Services Rendered
Location/Address:		CONANT RD	
Unit:		D6 PICARIELLO, ROBERT	
25-15654	0658	RJ DEV PROSPECT 1	Services Rendered
Location/Address:		PROSPECT ST	
Unit:		D7 LUNT, JONATHAN	
25-15655	0659	RJ DEV PROSPECT 2	Services Rendered
Location/Address:		PROSPECT ST	
Unit:		D8 PERALTA, DEAN	
25-15656	0801	RAFAELLE CONSTRUCTION	Services Rendered
Location/Address:		ELM ST	
Unit:		D10 MCDONALD, JASON	
25-15657	0812	Property Check	Services Rendered
Location/Address:		[MAR 134] ATLANTIC AVE	
Unit:		61 MILLS, DOUGLAS	
Unit:		65 MASTRANGELO, ADAM	
Unit:		61 MILLS, DOUGLAS	
Unit:		DET2 DULONG, THERESA	
Unit:		68 DEFELICE, DENNIS	
		BOUTILIER, BRANDON	

25-15659	0939	Property Check	Services Rendered
Location/Address:		[MAR 265] COMMUNITY RD	
Unit:		70 HENNIGAR, CHRISTIAN	
Unit:		63 SWEENEY, CHARLES	
Unit:		63 SWEENEY, CHARLES	
25-15660	1046	Complaint General	Services Rendered
Location/Address:		[MAR 1876] ANGENICA TER	
25-15665	1244	Alarm Burglar	False Alarm
Location/Address:		[MAR 353] EVERETT PAINE BLVD	
Unit:		63 SWEENEY, CHARLES	
Unit:		69 LUNT, JONATHAN	
25-15667	1306	911 Hang-Up	Investigated
Location/Address:		[MAR 966] TEDESCO ST	
Unit:		65 MASTRANGELO, ADAM	
[REDACTED]		[REDACTED]	[REDACTED]
25-15674	1445	Complaint General	Report Taken
Location/Address:		[MAR 15610] ARTHUR AVE	
Unit:		65 MASTRANGELO, ADAM	
Unit:		61 MILLS, DOUGLAS	
Refer To Incident:		25-1536-OF	
[REDACTED]		[REDACTED]	[REDACTED]
25-15677	1620	Larceny/Forgery/Fraud	Report Taken
Location/Address:		[MAR 4676] POND ST	
Unit:		62 MCDONALD, JASON	
Refer To Incident:		25-1538-OF	
25-15683	1824	Found/Lost Property	Services Rendered
Location/Address:		[MAR 18898] INDIANHEAD CIR	
25-15686	2005	Property Check	Building Checked Secured
Location/Address:		COMMUNITY RD	
Unit:		61 BATES, TYLER	
25-15687	2006	Property Check	Building Checked Secured
Location/Address:		[MAR 134] ATLANTIC AVE	
Unit:		61 BATES, TYLER	
For Date: 10/03/2025 - Friday			
25-15688	0008	Disturbance	Report Taken
Location/Address:		[MAR 18552] PLEASANT ST	
Unit:		64 FRATINI, NICHOLAS	
Unit:		70 RIZOS, SAMUEL	
Unit:		62 GAGNON, DANIEL	
Refer To Incident:		25-1539-OF	
25-15689	0040	Property Check	Building Checked Secured
Location/Address:		[MAR 544] WEST SHORE DR	
Unit:		62 GAGNON, DANIEL	
25-15691	0110	Property Check	Services Rendered
Location/Address:		[MAR 9730] STRAMSKI WAY	
Unit:		64 FRATINI, NICHOLAS	

Dispatch Log From: 10/01/2025 Thru: 10/31/2025

0000 - 2359

Printed: 11/03/2025

25-15692	0124	Property Check	Services Rendered
Location/Address:		[MAR 14817] PLEASANT ST	
Unit:		70 RIZOS, SAMUEL	
25-14943	0650	GRANESE 1	Services Rendered
Vicinity of:		[MAR 19250] PLEASANT ST	
Unit:		D1 ADKERSON, CHRISTOPHER	
25-14944	0650	GRANESE 2	Services Rendered
Vicinity of:		[MAR 19250] PLEASANT ST	
Unit:		D2 PERALTA, DEAN	
25-14945	0650	GRANESE 3	Could Not Locate
Vicinity of:		[MAR 19250] PLEASANT ST	
25-15248	0655	RJ DEVEREUX 1	Services Rendered
Location/Address:		ATLANTIC AVE	
Unit:		D1 CONRAD, JASON	
Unit:		D3 CONRAD, JASON	
25-15249	0655	RJ DEVEREUX 2	Services Rendered
Location/Address:		ATLANTIC AVE	
Unit:		D2 MORLEY, TIMOTHY	
Unit:		D4 MORLEY, TIMOTHY	
25-15250	0655	RJ DEVEREUX 3	Services Rendered
Location/Address:		ATLANTIC AVE	
Unit:		D5 NOLASCO, TAYLOR	
25-15694	0702	RJ DEV CONANT 1	Services Rendered
Location/Address:		CONANT RD	
Unit:		D6 BATES, TYLER	
25-15695	0702	RJ DEV CONANT 2	Services Rendered
Location/Address:		CONANT RD	
Unit:		D7 DEFELICE, DENNIS	
25-15696	0705	RJ DEV PROSPECT 1	Services Rendered
Location/Address:		PROSPECT ST	
Unit:		D8 FRATINI, NICHOLAS	
25-15697	0706	RJ DEV PROSPECT 2	Services Rendered
Location/Address:		PROSPECT ST	
Unit:		D9 RIZOS, SAMUEL	
25-15699	0807	Complaint General	Services Rendered
Location/Address:		[MAR 4353] CROCKER PARK ST	
25-15700	0900	Motor Vehicle Stop	Verbal Warning
Vicinity of:		[MAR 6045] TEDESCO ST	
Unit:		64 CLARK, ANDREW	
25-15702	0905	GRANESE 3	Services Rendered
Location/Address:		PLEASANT ST + BALDWIN RD	
Unit:		D10 GAGNON, DANIEL	
25-15707	0959	MINIOR MVA	Report Taken
Vicinity of:		CENTRAL ST + ATLANTIC AVE	
Unit:		70 HENNIGAR, CHRISTIAN	
Refer To Accident:		25-257-AC	
25-15708	1040	Notary Services Rendered	Services Rendered
Location/Address:		[MAR 406] GERRY ST	
25-15709	1119	Property Check	Services Rendered
Location/Address:		[MAR 266] COMMUNITY RD	
Unit:		68 MICHAUD, NICHOLAS	
25-15710	1121	Property Check	Services Rendered
Location/Address:		[MAR 134] ATLANTIC AVE	
Unit:		68 MICHAUD, NICHOLAS	

Dispatch Log From: 10/01/2025 Thru: 10/31/2025

0000 - 2359

Printed: 11/03/2025

25-15713	1253	911 OPEN LINE	Services Rendered
Location/Address:		KNOLLWOOD RD + EVANS ROAD EXT	
Unit:		70 HENNIGAR, CHRISTIAN	
25-15714	1309	Found/Lost Property	Services Rendered
Location/Address:		[MAR 13162] CLIFTON AVE	
25-15716	1345	Notary Services Rendered	Services Rendered
Location/Address:		[MAR 406] GERRY ST	
25-15718	1552	Found/Lost Property	Services Rendered
Location/Address:		[MAR 9937] WEST SHORE DR	
25-15719	1711	General Information	Taken/Referred to Other Agency
Location/Address:		[MAR 13213] RICHARD RD	
25-15720	1721	Property Check	Services Rendered
Vicinity of:		[MAR 134] ATLANTIC AVE	
Unit:		68 BATES, TYLER	
25-15721	1737	Suspicious Activity	Report Taken
Location/Address:		[MAR 15703] BROUGHTON RD	
Unit:		68 BATES, TYLER	
Unit:		70 PICARIELLO, ROBERT	
Refer To Incident:		25-1543-OF	
25-15724	2015	General Information	Could Not Locate
Vicinity of:		ATLANTIC AVE + COMMERCIAL ST	
25-15725	2050	Property Check	No Action Required
Location/Address:		[MAR 134] ATLANTIC AVE	
Unit:		70 PICARIELLO, ROBERT	
25-15726	2132	Suspicious Activity	Could Not Locate
Location/Address:		[MAR 18634] WASHINGTON ST	
Unit:		CYCLE1 PERALTA, DEAN	
Unit:		61 MILLS, DOUGLAS	
25-15727	2159	Suspicious Activity	Services Rendered
Location/Address:		[MAR 18288] BUBIER RD	
Unit:		70 PICARIELLO, ROBERT	
25-15729	2336	Complaint General	Services Rendered
Location/Address:		PLEASANT ST	
Unit:		70 BRADY, SEAN	
Unit:		61 FRATINI, NICHOLAS	
For Date: 10/04/2025 - Saturday			
25-15730	0107	Property Check	Building Checked Secured
Location/Address:		[MAR 15778] STRAMSKI WAY	
Unit:		61 FRATINI, NICHOLAS	

25-15731	0107	Property Check	Building Checked Secured
Location/Address:		[MAR 1284] WYMAN RD	
Unit:		62 GAGNON, DANIEL	
25-15251	0655	RJ DEVEREUX 1	Services Rendered
Location/Address:		ATLANTIC AVE	
Unit:		D1 COMEAU, NEIL	
25-15253	0655	RJ DEVEREUX 2	Services Rendered
Location/Address:		ATLANTIC AVE	
Unit:		D4 PERALTA, DEAN	
25-15254	0655	RJ DEVEREUX 3	Services Rendered
Location/Address:		ATLANTIC AVE	
Unit:		D7 GAGNON, DANIEL	
25-15732	0707	RJ DEV CONANT	Services Rendered
Vicinity of:		CONANT RD + ENDICOTT AVE	
Unit:		D2 BATES, TYLER	
25-15733	0707	RJ DEV CONANT 2	Services Rendered
Vicinity of:		CONANT RD + WINTHROP AVE	
Unit:		D3 DEFELICE, DENNIS	
25-15734	0708	RJ PROSPECT 1	Services Rendered
Vicinity of:		PROSPECT ST + COMMERCIAL ST	
Unit:		D5 PICARIELLO, ROBERT	
25-15735	0709	RJ DEV PROSPECT 2	Services Rendered
Vicinity of:		PROSPECT ST + BARNARD ST	
Unit:		D6 BRADY, SEAN	
25-15736	0749	Motor Vehicle Complaint-Moving	Could Not Locate
Vicinity of:		LAFAYETTE ST + BIRCH ST	
25-15737	0803	Motor Vehicle Complaint-Moving	Could Not Locate
Vicinity of:		LAFAYETTE ST + WEST SHORE DR	
25-15739	0835	General Information	Services Rendered
Location/Address:		[MAR 484] HUMPHREY ST	
25-15743	0917	Property Check	Services Rendered
Vicinity of:		COMMUNITY RD	
Unit:		CYCLE1 MICHAUD, NICHOLAS	
25-15744	0918	Property Check	Services Rendered
Location/Address:		[MAR 134] ATLANTIC AVE	
Unit:		CYCLE1 MICHAUD, NICHOLAS	
25-15745	0931	Motor Vehicle Stop	Citation
Vicinity of:		[MAR 272] NAHANT ST	
Unit:		CYCLE1 MICHAUD, NICHOLAS	
Refer To Citation:		T3450478	
25-15747	1022	Property Check	Services Rendered
Vicinity of:		COMMUNITY RD	
Unit:		64 CLARK, ANDREW	
25-15748	1024	Property Check	Services Rendered
Location/Address:		[MAR 134] ATLANTIC AVE	
Unit:		64 CLARK, ANDREW	
25-15751	1127	Complaint General	Report Taken
Location/Address:		[MAR 123193] INTREPID CIR	
Unit:		61 MILLS, DOUGLAS	
Refer To Incident:		25-1545-OF	
25-15753	1136	Found/Lost Property	Services Rendered
Location/Address:		[MAR 9336] PLEASANT ST	



25-15755	1237	Found/Lost Property	Services Rendered
Location/Address:		[MAR 418] OCEAN AVE	
25-15756	1252	General Information	Services Rendered
Location/Address:		[MAR 18238] ELM ST	
25-15760	1436	Property Check	Services Rendered
Location/Address:		[MAR 134] ATLANTIC AVE	
Unit:		CYCLE1 MICHAUD, NICHOLAS	
25-15761	1436	Property Check	Services Rendered
Vicinity of:		COMMUNITY RD	
Unit:		CYCLE1 MICHAUD, NICHOLAS	
25-15764	1519	Complaint General	Report Taken
Location:		[MAR 9509] MARBLEHEAD HARBOR	
Unit:		61 MILLS, DOUGLAS	
Refer To Incident:		25-1547-OF	
25-15766	1554	Complaint General	Services Rendered
Location/Address:		ATLANTIC AVE + BARNARD ST	
Unit:		CYCLE1 PERALTA, DEAN	
25-15768	1617	Assist Citizen	Services Rendered
Location/Address:		HIGGINS RD	
Unit:		70 PICARIELLO, ROBERT	
25-15770	1746	Found/Lost Property	Services Rendered
Location/Address:		[MAR 825] GREEN ST	
25-15771	1748	Disturbance	Could Not Locate
Vicinity of:		[MAR 1208] WEST SHORE DR	
Unit:		63 GALLO, CHRISTOPHER	
Unit:		70 PICARIELLO, ROBERT	
Refer To Incident:		25-1548-OF	
25-15774	1835	Assist Citizen	Services Rendered
Vicinity of:		[MAR 1284] WYMAN RD	
25-15775	2006	911 Hang-Up	Services Rendered
Location/Address:		[MAR 18988] BARNARD HAWKES CT	
Unit:		63 GALLO, CHRISTOPHER	
Unit:		CYCLE1 PERALTA, DEAN	
25-15776	2014	Detail - Police	Services Rendered
Location/Address:		[MAR 12070] VILLAGE ST	
Unit:		D1 DEFELICE, DENNIS	
25-15777	2014	Detail - Police	Services Rendered
Location/Address:		[MAR 12070] VILLAGE ST	
Unit:		D2 GAGNON, DANIEL	
25-15780	2149	Property Check	No Action Required
Location/Address:		[MAR 482] HUMPHREY ST	
Unit:		70 PICARIELLO, ROBERT	
25-15781	2255	Complaint General	Services Rendered
Location/Address:		BAYVIEW RD + WEST SHORE DR	
Unit:		63 GALLO, CHRISTOPHER	
Refer To Incident:		25-1570-OF	
Refer To Accident:		25-263-AC	
25-15782	2304	Complaint General	Report Taken
Location/Address:		[MAR 14363] TIDEWINDS TER	

Dispatch Log From: 10/01/2025 Thru: 10/31/2025

0000 - 2359

Printed: 11/03/2025

Unit: 70 PICARIELLO, ROBERT
Unit: CYCLE1 PERALTA, DEAN
Unit: 63 GALLO, CHRISTOPHER
Refer To Incident: [25-1550-OF](#)

For Date: 10/05/2025 - Sunday

25-15784	0759	RUN FOR FUND	Services Rendered
Location/Address:		[MAR 418] OCEAN AVE	
Unit:		D1 EVERETT, MICHAEL	
25-15785	0800	RUN FOR FUND	Services Rendered
Location/Address:		[MAR 418] OCEAN AVE	
Unit:		D2 GAGNON, DANIEL	
25-15786	0813	Alarm Burglar	False Alarm
Location/Address:		OCEAN AVE	
Unit:		CYCLE1 MICHAUD, NICHOLAS	
Unit:		64 CLARK, ANDREW	
Unit:		63 SWEENEY, CHARLES	
25-15787	0914	Property Check	Services Rendered
Location/Address:		[MAR 134] ATLANTIC AVE	
Unit:		CYCLE1 MICHAUD, NICHOLAS	
25-15788	0914	Property Check	Services Rendered
Location/Address:		[MAR 13285] COMMUNITY RD	
Unit:		CYCLE1 MICHAUD, NICHOLAS	
25-15790	1018	Found/Lost Property	Services Rendered
Location/Address:		[MAR 665] LIGHTHOUSE LN	
25-15791	1055	Assist Citizen	No Action Required
Location/Address:		[MAR 1071] VILLAGE ST	
25-15794	1058	Property Check	Services Rendered
Location/Address:		[MAR 13285] COMMUNITY RD	
Unit:		64 CLARK, ANDREW	
25-15795	1100	Property Check	Services Rendered
Location/Address:		[MAR 134] ATLANTIC AVE	
Unit:		64 CLARK, ANDREW	
25-15796	1113	Property Check	Building Checked Secured
Location/Address:		[MAR 9730] STRAMSKI WAY	
Unit:		61 BOUTILIER, BRANDON	
25-15797	1156	Found/Lost Property	Services Rendered
Location/Address:		[MAR 9654] ATLANTIC AVE	
25-15800	1225	Property Check	Services Rendered
Location/Address:		[MAR 134] ATLANTIC AVE	
Unit:		CYCLE1 MICHAUD, NICHOLAS	
25-15801	1226	Property Check	Services Rendered
Location/Address:		[MAR 13285] COMMUNITY RD	
Unit:		CYCLE1 MICHAUD, NICHOLAS	
25-15802	1238	Property Check	Services Rendered
Location/Address:		[MAR 9704] LAFAYETTE ST	
Unit:		CYCLE1 MICHAUD, NICHOLAS	
25-15806	1510	Motor Vehicle Crash	Services Rendered
Location/Address:		[MAR 5032] BRIMBLECOMB AVE	
Unit:		61 BOUTILIER, BRANDON	
Refer To Accident:		25-259-AC	
25-15807	1548	Found/Lost Property	Services Rendered

Dispatch Log From: 10/01/2025 Thru: 10/31/2025

0000 - 2359

Printed: 11/03/2025

Location/Address:		[MAR 1071] VILLAGE ST	
25-15808	1601	Vandalism	Report Taken
Location/Address:		[MAR 711] PLEASANT ST	
Unit:		CYCLE1 PERALTA, DEAN	
Unit:		70 RIZOS, SAMUEL	
Refer To Incident:		25-1552-OF	
25-15809	1700	Complaint General	No Action Required
Location/Address:		[MAR 10718] HUMPHREY ST	
25-15001	1820	TEMPLE DETAIL	Services Rendered
Vicinity of:		[MAR 265] COMMUNITY RD	
Unit:		D1 OSTROVITZ, DAVID	
25-15811	1845	911 Hang-Up	Investigated
Location/Address:		[MAR 966] TEDESCO ST	
Unit:		70 RIZOS, SAMUEL	
25-15813	2022	Motor Vehicle Stop	Citation
Location/Address:		PALMER RD + TEDESCO ST	
Unit:		70 RIZOS, SAMUEL	
Unit:		63 SWEENEY, CHARLES	
Refer To Citation:		743831AD	
Refer To Incident:		25-1553-OF	
25-15814	2037	Suspicious Activity	Could Not Locate
Location/Address:		[MAR 16810] JANE RD	
Unit:		CYCLE1 PERALTA, DEAN	
25-15815	2125	General Information	Services Rendered
Location/Address:		PALMER RD + TEDESCO ST	
Unit:		70 RIZOS, SAMUEL	
Location Change:		CHARLOTTE RD + HUMPHREY ST [Modified: 10/05/2025 2131]	
Unit:		63 SWEENEY, CHARLES	
25-15816	2215	Larceny/Forgery/Fraud	Services Rendered
Location/Address:		[MAR 6227] SANTRY RD	
			
25-15818	2334	Alarm Burglar	False Alarm
Location/Address:		[MAR 177] BEACON ST	
Unit:		CYCLE1 PERALTA, DEAN	
Unit:		63 SWEENEY, CHARLES	
For Date: 10/06/2025 - Monday			
25-15821	0016	Complaint General	No Action Required
Location/Address:		[MAR 13745] STATE ST	
Unit:		70 RIZOS, SAMUEL	
25-15822	0040	Property Check	Building Checked Secured
Location/Address:		[MAR 134] ATLANTIC AVE	
Unit:		61 ADKERSON, CHRISTOPHER	
25-15823	0041	Property Check	Building Checked Secured
Location/Address:		COMMUNITY RD	
Unit:		61 ADKERSON, CHRISTOPHER	
25-15825	0313	Assist Citizen	Services Rendered
Location/Address:		[MAR 17656] DARLING ST	

Dispatch Log From: 10/01/2025 Thru: 10/31/2025

0000 - 2359

Printed: 11/03/2025

Unit:	65	COMEAU, NEIL	
25-15826	0507	Alarm Burglar	False Alarm
Location/Address:	[MAR 1063] PLEASANT ST		
Unit:	65	COMEAU, NEIL	
Unit:	70	RIZOS, SAMUEL	
25-15827	0529	Suspicious Activity	Services Rendered
Location/Address:	ATLANTIC AVE + PHILLIPS ST		
Unit:	70	RIZOS, SAMUEL	
Unit:	65	COMEAU, NEIL	
25-15599	0655	RJ DEVEREUX 1	Services Rendered
Location/Address:	ATLANTIC AVE		
Unit:	D8	COMEAU, NEIL	
25-15600	0655	RJ DEVEREUX 2	Services Rendered
Location/Address:	ATLANTIC AVE		
Unit:	D4	FRATINI, NICHOLAS	
25-15601	0655	RJ DEVEREUX 3	Services Rendered
Location/Address:	ATLANTIC AVE		
Unit:	D5	GAGNON, DANIEL	
25-15828	0703	GRANESE 1	Services Rendered
Location/Address:	GERRY ST		
Unit:	D1	HENNIGAR, CHRISTIAN	
25-15829	0703	GRANESE 2	Services Rendered
Location/Address:	GERRY ST		
Unit:	D2	PERALTA, DEAN	
25-15831	0707	RJ DEV CONANT 1	No Action Required
Location/Address:	CONANT RD		
Unit:	D6	BATES, TYLER	
25-15832	0707	RJ DEV CONANT 2	Services Rendered
Location/Address:	CONANT RD		
Unit:	D7	DEFELICE, DENNIS	
25-15598	0715	CICORIA TREE	No Action Required
Vicinity of:	[MAR 18721] ORNE ST		
25-15838	0936	Utilities-Elec/DPW/Phone etc..	Removed Hazard
Location/Address:	ROSE AVE + HUMPHREY ST		
25-15842	1029	Complaint General	Report Taken
Location/Address:	[MAR 7029] NICHOLSON ST		
Unit:	63	SWEENEY, CHARLES	
Refer To Incident:	25-1556-OF		
25-15843	1029	Motor Vehicle Stop	Verbal Warning
Location/Address:	[MAR 697] PLEASANT ST		
Unit:	68	CLARK, ANDREW	
25-15844	1040	Motor Vehicle Crash PAST	Report Taken
Location/Address:	[MAR 272] NAHANT ST		
Unit:	65	MASTRANGELO, ADAM	
Refer To Accident:	25-260-AC		
25-15846	1052	Motor Vehicle Stop	Verbal Warning
Location/Address:	BUBIER RD + ATLANTIC AVE		
Unit:	68	CLARK, ANDREW	
25-15851	1150	Motor Vehicle Stop	Verbal Warning
Location/Address:	[MAR 13465] PLEASANT ST		
Unit:	68	CLARK, ANDREW	
25-15852	1158	911 Hang-Up	Services Rendered

Dispatch Log From: 10/01/2025 Thru: 10/31/2025

0000 - 2359

Printed: 11/03/2025

Location/Address:	[MAR 801] PLEASANT ST	
Unit:	CYCLE1 MICHAUD, NICHOLAS	
25-15854	1334	Found/Lost Property
Location/Address:	WASHINGTON ST	Services Rendered
25-15858	1511	Motor Vehicle Crash
Location/Address:	LAFAYETTE ST + MAPLE ST	Report Taken
EMS Unit:	BLS1-AMBULANCE	
Fire Unit:	LADDER1-Quint-Ladder	
Fire Unit:	ENG1-Pumper-Engine 1	
Unit:	65 MASTRANGELO, ADAM	
Refer To Accident:	25-261-AC	
		
25-15860	1518	911 Hang-Up
Location/Address:	RAINBOW RD + WEST SHORE DR	Services Rendered
Unit:	63 SWEENEY, CHARLES	
		
25-15862	1628	Complaint General
Location/Address:	[MAR 11915] MAY ST	Report Taken
Unit:	61 BOUTILIER, BRANDON	
Refer To Incident:	25-1559-OF	
25-15863	1730	Complaint General
Location/Address:	[MAR 6174] PLEASANT ST	Unfounded
Unit:	68 DEFELICE, DENNIS	
Unit:	61 BOUTILIER, BRANDON	
Unit:	63 GALLO, CHRISTOPHER	
Refer To Incident:	25-1560-OF	
25-15864	1740	Suspicious Activity
Location/Address:	[MAR 18530] COMMUNITY RD	Services Rendered
Unit:	61 BOUTILIER, BRANDON	
Refer To Incident:	25-1561-OF	
25-15865	1810	GRID
Vicinity of:	VINE ST	Services Rendered
Unit:	D1 BATES, TYLER	
25-15866	1810	GRID 2
Location/Address:	[MAR 5928] VINE ST	Services Rendered
Unit:	D2 HENNIGAR, CHRISTIAN	
25-15869	1911	Assist Citizen
Location/Address:	[MAR 14362] JERSEY ST	Services Rendered
		
25-15871	1953	Motor Vehicle Disabled
Vicinity of:	[MAR 4920] ATLANTIC AVE	Services Rendered
Unit:	63 GALLO, CHRISTOPHER	
25-15873	2037	Motor Vehicle Complaint-Moving
Location/Address:	GREEN ST + TIOGA WAY	Could Not Locate
Unit:	61 BOUTILIER, BRANDON	

25-15874	2126	Property Check	Building Checked Secured
Location/Address:		[MAR 266] COMMUNITY RD	
Unit:		61 BOUTILIER, BRANDON	
25-15875	2214	Property Check	Services Rendered
Location/Address:		[MAR 665] LIGHTHOUSE LN	
Unit:		61 BOUTILIER, BRANDON	
25-15878	2243	Building Check	Building Checked Secured
Location/Address:		[MAR 134] ATLANTIC AVE	
Unit:		61 BOUTILIER, BRANDON	
For Date: 10/07/2025 - Tuesday			
25-15879	0038	Property Check	Building Checked Secured
Location/Address:		[MAR 9730] STRAMSKI WAY	
Unit:		68 NOLASCO, TAYLOR	
25-15880	0038	Property Check	Building Checked Secured
Location/Address:		[MAR 544] WEST SHORE DR	
Unit:		62 GAGNON, DANIEL	
25-15881	0038	Property Check	Building Checked Secured
Location/Address:		[MAR 134] ATLANTIC AVE	
Unit:		61 ADKERSON, CHRISTOPHER	
25-15882	0038	Property Check	Building Checked Secured
Location/Address:		[MAR 13285] COMMUNITY RD	
Unit:		61 ADKERSON, CHRISTOPHER	
25-15883	0402	Suspicious Activity	Could Not Locate
Vicinity of:		[MAR 14149] OCEAN AVE	
Unit:		62 GAGNON, DANIEL	
25-15886	0641	Motor Vehicle Stop	Verbal Warning
Location/Address:		DARTMOUTH RD + LAFAYETTE ST	
Unit:		60 OSTROVITZ, DAVID	
25-15602	0655	RJ DEVEREUX 1	Services Rendered
Location/Address:		ATLANTIC AVE	
Unit:		D3 BRADY, SEAN	
25-15603	0655	RJ DEVEREUX 2	Services Rendered
Location/Address:		ATLANTIC AVE	
Unit:		D4 NOLASCO, TAYLOR	
25-15604	0655	RJ DEVEREUX 3	Services Rendered
Location/Address:		ATLANTIC AVE	
Unit:		D5 PERALTA, DEAN	
25-15887	0658	GRANESE 1	Services Rendered
Vicinity of:		GERRY ST + PLEASANT ST	
Unit:		D1 CONRAD, JASON	
25-15888	0658	GRANESE 2	Services Rendered
Vicinity of:		GERRY ST + ATLANTIC AVE	
Unit:		D2 MORLEY, TIMOTHY	
25-15889	0700	RJ DEV CONANT 1	Services Rendered
Vicinity of:		CONANT RD + ENDICOTT AVE	
Unit:		D6 PICARIELLO, ROBERT	
25-15890	0700	RJ DEV CONANT 2	Services Rendered

Dispatch Log From: 10/01/2025 Thru: 10/31/2025

0000 - 2359

Printed: 11/03/2025

Vicinity of:	CONANT RD + WEST ST	
Unit:	D7 RIZOS, SAMUEL	
25-15891	0701	RJ PROSPECT 1
Location/Address:	PROSPECT ST	Services Rendered
Unit:	D8 BATES, TYLER	
25-15892	0701	RJ PROSPECT 2
Location/Address:	PROSPECT ST	Services Rendered
Unit:	D9 DEFELICE, DENNIS	
Location Change:	PROSPECT ST + COMMERCIAL ST [Modified: 10/07/2025 0726]	
	Blocked at 18	
25-15895	0705	Motor Vehicle Disabled
Vicinity of:	[MAR 17317] ATLANTIC AVE	Services Rendered
25-15896	0715	Motor Vehicle Stop
Vicinity of:	PLEASANT ST + HUMPHREY ST	Verbal Warning
Unit:	68 NOLASCO, TAYLOR	
25-15897	0716	Motor Vehicle Stop
Vicinity of:	[MAR 8091] HUMPHREY ST	Verbal Warning
Unit:	60 OSTROVITZ, DAVID	
25-15868	0720	KELLY TREE
		No Action Required
Location/Address:	PLEASANT ST	
25-15903	0820	FOUND BAG
Location/Address:	[MAR 665] LIGHTHOUSE LN	Services Rendered
25-15904	0850	GRID 1
Location/Address:	BEACON ST	Services Rendered
Unit:	D10 CAMILO, JOAB	
25-15905	0850	GRID 2
Location/Address:	BEACON ST	Services Rendered
25-15912	0852	Found/Lost Property
Location/Address:	WASHINGTON ST + STATE ST	Services Rendered
25-16006	1033	Property Check
Location/Address:	[MAR 134] ATLANTIC AVE	Services Rendered
Unit:	61 MILLS, DOUGLAS	
25-16007	1042	Motor Vehicle Complaint-Moving
Location/Address:	HERITAGE WAY	Services Rendered
Unit:	63 SWEENEY, CHARLES	
25-15675	1050	BARTLETT CONSOLIDATED
Vicinity of:	[MAR 6068] TEDESCO ST	Services Rendered
Unit:	D12 ADKERSON, CHRISTOPHER	
25-16010	1054	MASTEC
		No Action Required
Vicinity of:	[MAR 526] LAFAYETTE ST	
Unit:	D11 GAGNON, DANIEL	
25-16011	1126	Motor Vehicle Complaint-Moving
Vicinity of:	ATLANTIC AVE + GREYSTONE RD	Services Rendered
Unit:	61 MILLS, DOUGLAS	
25-16012	1130	Found/Lost Property
Location/Address:	[MAR 18484] BESSOM ST	Services Rendered

Dispatch Log From: 10/01/2025 Thru: 10/31/2025

0000 - 2359

Printed: 11/03/2025

25-16013	1135	Complaint General	Services Rendered
Location/Address: [MAR 11045] NICHOLSON ST			
Unit: 70 HENNIGAR, CHRISTIAN			
Refer To Incident: 25-1565-OF			
25-16014	1137	Found/Lost Property	Services Rendered
Location/Address: [MAR 7827] HIGHLAND TER			
25-16015	1151	Motor Vehicle Crash	Report Taken
Location/Address: [MAR 183] BESSOM ST			
Unit: 63 SWEENEY, CHARLES			
Refer To Accident: 25-262-AC			
<div>██████████</div> <div>██████████</div> <div>██████████</div>			
25-16019	1247	911 Hang-Up	Services Rendered
Location/Address: OCEAN AVE			
Unit: 65 MASTRANGELO, ADAM			
25-16030	1307	Assist Citizen	Services Rendered
Location/Address: [MAR 2608] AMHERST RD			
Unit: 61 MILLS, DOUGLAS			
Refer To Incident: 25-1567-OF			
25-16032	1324	Complaint General	No Action Required
Location/Address: [MAR 484] HUMPHREY ST			
25-16036	1339	General Information	Services Rendered
Location/Address: [MAR 15610] ARTHUR AVE			
25-16037	1356	Larceny/Forgery/Fraud	Investigated
Location/Address: [MAR 8759] KENNETH RD			
Unit: 65 MASTRANGELO, ADAM			
Unit: 65 MASTRANGELO, ADAM			
Refer To Incident: 25-1568-OF			
25-16038	1357	Larceny/Forgery/Fraud	Investigated
Location/Address: [MAR 7414] MARTIN ST			
Unit: 65 MASTRANGELO, ADAM			
Refer To Incident: 25-1569-OF			
25-16039	1524	General Information	No Action Required
Location/Address: [MAR 12594] ATLANTIC AVE			
25-16041	1632	Assist Citizen	Services Rendered
Location/Address: [MAR 406] GERRY ST			
Unit: 62 MCDONALD, JASON			
25-16043	1733	Assist Other Agency	Services Rendered
Location/Address: [MAR 14160] WASHINGTON ST			
Unit: 62 MCDONALD, JASON			
25-16044	1738	Complaint General	Could Not Locate
Location/Address: ATLANTIC AVE + OCEAN AVE			
Unit: 61 BATES, TYLER			
25-16047	1837	BUS HIT A FENCE	Services Rendered
Vicinity of: [MAR 18978] KNOLLWOOD RD			
Unit: 62 MCDONALD, JASON			
25-16049	2017	Larceny/Forgery/Fraud	Report Taken
Location/Address: [MAR 5698] CORINTHIAN LN			
Unit: 61 BATES, TYLER			
Refer To Incident: 25-1573-OF			
25-16050	2022	Larceny/Forgery/Fraud	Report Taken
Location/Address: [MAR 11528] WEST SHORE DR			

Dispatch Log From: 10/01/2025 Thru: 10/31/2025

0000 - 2359

Printed: 11/03/2025

Unit:	63	BOUTILIER, BRANDON	
Refer To Incident:	25-1572-OF		
25-16051	2042	Complaint General	Report Taken
Location/Address:	[MAR 18552] PLEASANT ST		
Unit:	62	MCDONALD, JASON	
Unit:	70	PICARIELLO, ROBERT	
Refer To Incident:	25-1574-OF		
25-16053	2210	Complaint General	Report Taken
Location/Address:	[MAR 301] PROSPECT ST		
Unit:	61	BATES, TYLER	
Refer To Incident:	25-1576-OF		
25-16054	2215	Property Check	Building Checked Secured
Location/Address:	[MAR 13285] COMMUNITY RD		
Unit:	63	BOUTILIER, BRANDON	
25-16055	2218	Property Check	Building Checked Secured
Location/Address:	[MAR 134] ATLANTIC AVE		
Unit:	63	BOUTILIER, BRANDON	
25-16056	2229	Property Check	Building Checked Secured
Location/Address:	[MAR 482] HUMPHREY ST		
Unit:	63	BOUTILIER, BRANDON	
For Date: 10/08/2025 - Wednesday			
25-16058	0023	Property Check	Building Checked Secured
Location/Address:	[MAR 13285] COMMUNITY RD		
Unit:	61	ADKERSON, CHRISTOPHER	
25-16059	0024	Property Check	Building Checked Secured
Location/Address:	[MAR 134] ATLANTIC AVE		
Unit:	61	ADKERSON, CHRISTOPHER	
25-16060	0031	Property Check	Services Rendered
Location/Address:	[MAR 599] MARKET SQUARE		
Unit:	68	NOLASCO, TAYLOR	
25-16061	0040	Property Check	Services Rendered
Location/Address:	[MAR 9730] STRAMSKI WAY		
Unit:	68	NOLASCO, TAYLOR	
25-16065	0111	Property Check	Building Checked Secured
Location/Address:	[MAR 419] OCEAN AVE		
25-16066	0112	Property Check	Building Checked Secured
Location/Address:	[MAR 418] OCEAN AVE		
25-16064	0227	Assist Citizen	Report Taken
Location/Address:	[MAR 711] PLEASANT ST		
Unit:	68	NOLASCO, TAYLOR	
Refer To Incident:	25-1578-OF		
25-15906	0650	GRANESE GERRY 1	Services Rendered
Vicinity of:	GERRY ST + PLEASANT ST		
Unit:	D3	MORLEY, TIMOTHY	
25-16067	0651	Alarm Burglar	False Alarm
Location/Address:	[MAR 1227] WIDGER RD		
Unit:	62	GAGNON, DANIEL	
Unit:	61	ADKERSON, CHRISTOPHER	

25-15605	0655	RJ DEVEREUX 1	Services Rendered
Location/Address:		ATLANTIC AVE	
Unit:		D1 FINNEGAN, BRENDAN	
25-15606	0655	RJ DEVEREUX 2	No Action Required
Location/Address:		ATLANTIC AVE	
Unit:		D2 FRATINI, NICHOLAS	
25-15607	0655	RJ DEVEREUX 3	Services Rendered
Location/Address:		ATLANTIC AVE	
Unit:		D4 GAGNON, DANIEL	
25-15902	0750	SEWER DEPT	No Action Required
Location/Address:		[MAR 1010] TOWER WAY	
25-15911	0905	Utilities-Elec/DPW/Phone etc..	Taken/Referred to Other Agency
Vicinity of:		[MAR 4722] ELM ST	
25-16078	1102	Larceny/Forgery/Fraud	Services Rendered
Vicinity of:		[MAR 12631] TIOGA WAY	
Unit:		62 CLARK, ANDREW	
Refer To Incident:		25-1582-OF	
25-16086	1348	Escort/Transport	Services Rendered
Location/Address:		[MAR 18148] PLEASANT ST	
Unit:		65 MASTRANGELO, ADAM	
25-16090	1357	Inspections-DISASTER DRILL	Services Rendered
Location/Address:		[MAR 525] LAFAYETTE ST	
Fire Unit:		C2-Support-Fire Prevention Officer	
Unit:		69 LUNT, JONATHAN	
25-16091	1407	Complaint General	Investigated
Location/Address:		[MAR 658] GREEN ST	
Unit:		65 MASTRANGELO, ADAM	
Unit:		62 CLARK, ANDREW	
25-16092	1443	Motor Vehicle Stop	Verbal Warning
Vicinity of:		PLEASANT ST + DEVEREUX ST	
Unit:		62 CLARK, ANDREW	
25-16094	1619	Found/Lost Property	Services Rendered
Location/Address:		[MAR 4955] BEACON ST	
25-16099	1732	Detail - Police	Services Rendered
Location/Address:		[MAR 134] ATLANTIC AVE	
25-16081	1750	Escort/Transport	Services Rendered
Location/Address:		[MAR 15896] MOHAWK RD	
Refer To Incident:		25-1606-OF	
25-16100	1833	Alarm Burglar	False Alarm
Location/Address:		[MAR 2245] WIDGER RD	
Unit:		65 BATES, TYLER	
Unit:		68 DEFELICE, DENNIS	
25-16104	2230	Assist Other Agency	Services Rendered
Location/Address:		[MAR 5112] BROUGHTON RD	
Unit:		65 BATES, TYLER	
Unit:		68 DEFELICE, DENNIS	
For Date: 10/09/2025 - Thursday			
25-16106	0016	Property Check	Services Rendered
Location/Address:		[MAR 266] COMMUNITY RD	
Unit:		68 NOLASCO, TAYLOR	

25-16107	0019	Property Check	Services Rendered
Location/Address:		[MAR 134] ATLANTIC AVE	
Unit:		68 NOLASCO, TAYLOR	
25-16108	0044	Property Check	Building Checked Secured
Location/Address:		[MAR 9730] STRAMSKI WAY	
Unit:		64 FRATINI, NICHOLAS	
25-16109	0256	Property Check	Building Checked Secured
Location/Address:		[MAR 419] OCEAN AVE	
Unit:		62 GAGNON, DANIEL	
25-16110	0257	Property Check	Building Checked Secured
Location/Address:		[MAR 418] OCEAN AVE	
Unit:		62 GAGNON, DANIEL	
25-16113	0643	Property Check	Services Rendered
Location/Address:		[MAR 14817] PLEASANT ST	
Unit:		70 RIZOS, SAMUEL	
25-15913	0650	GRANESE GERRY 1	Services Rendered
Vicinity of:		GERRY ST + PLEASANT ST	
Unit:		D1 ADKERSON, CHRISTOPHER	
Location Change:		[MAR 18288] BUBIER RD [Modified: 10/09/2025 1200]	
Location Change:		PLEASANT ST + MAVERICK ST [Modified: 10/09/2025 1316]	
25-15914	0650	GRANESE GERRY 2	Services Rendered
Vicinity of:		GERRY ST + ATLANTIC AVE	
Unit:		D2 CONRAD, JASON	
Location Change:		[MAR 18288] BUBIER RD [Modified: 10/09/2025 1200]	
Location Change:		PLEASANT ST + MAVERICK ST [Modified: 10/09/2025 1316]	
25-15915	0650	RJ CONANT 1	Services Rendered
Vicinity of:		CONANT RD + ENDICOTT AVE	
Unit:		D6 DEFELICE, DENNIS	
25-15916	0650	RJ CONANT 2	Services Rendered
Vicinity of:		CONANT RD + WEST ST	
Unit:		D7 BRADY, SEAN	
25-15917	0650	RJ PROSPECT 1	Services Rendered
Vicinity of:		PROSPECT ST + COMMERCIAL ST	
Unit:		D8 PERALTA, DEAN	
Unit:		D3 PERALTA, DEAN	
25-15918	0650	RJ PROSPECT 2	Services Rendered
Vicinity of:		PROSPECT ST + BARNARD ST	
Unit:		D9 BATES, TYLER	
25-15919	0650	RJ ATLANTIC 1	Services Rendered
Vicinity of:		ATLANTIC AVE	
Unit:		D8 GAGNON, DANIEL	
25-15920	0650	RJ ATLANTIC 2	Services Rendered
Vicinity of:		ATLANTIC AVE	
Unit:		D4 FINNEGAN, BRENDAN	
25-15921	0650	RJ ATLANTIC 3	Services Rendered
Vicinity of:		ATLANTIC AVE	
Unit:		D5 EVERETT, MICHAEL	
25-16114	0700	Alarm Burglar	False Alarm
Location/Address:		[MAR 3025] PETER CIR	
Unit:		68 NOLASCO, TAYLOR	
Unit:		62 GAGNON, DANIEL	
25-16116	0723	Motor Vehicle Stop	Citation
Vicinity of:		[MAR 15174] PLEASANT ST	

Dispatch Log From: 10/01/2025 Thru: 10/31/2025

0000 - 2359

Printed: 11/03/2025

Unit: 70 RIZOS, SAMUEL
Unit: 64 FRATINI, NICHOLAS
Refer To Citation: [750746AD](#)

25-16118	0819	IRON TREE	Services Rendered
Location/Address:		TUCKER ST	
Unit:		D10 FRATINI, NICHOLAS	
25-16132	0952	Property Check	Services Rendered
Location/Address:		[MAR 266] COMMUNITY RD	
Unit:		68 MICHAUD, NICHOLAS	
25-16133	0956	Property Check	Services Rendered
Location/Address:		[MAR 134] ATLANTIC AVE	
Unit:		68 MICHAUD, NICHOLAS	
25-16136	1034	Motor Vehicle Complaint-Moving	Investigated
Location/Address:		[MAR 277] CORNELL RD	
Unit:		70 HENNIGAR, CHRISTIAN	
Unit:		SRO SWEENEY, SEAN	
Refer To Incident:		25-1590-OF	
25-16138	1108	Summons Served/Attempted-CIAN	Services Rendered
Location/Address:		[MAR 18487] HUMPHREY ST	
25-16139	1110	Summons Served/Attempted-SHAIR	Services Rendered
Location/Address:		[MAR 18487] HUMPHREY ST	
25-16141	1113	Summons Served/Attempted	Services Rendered
Location/Address:		[MAR 16371] WEST SHORE DR	
Unit:		61 MILLS, DOUGLAS	
25-16140	1116	911 Hang-Up	Services Rendered
Location/Address:		[MAR 526] LAFAYETTE ST	
25-16142	1122	Summons Served/Attempted	Services Rendered
Location/Address:		[MAR 16371] WEST SHORE DR	
Unit:		61 MILLS, DOUGLAS	
25-16144	1123	Summons Served/Attempted	Services Rendered
Location/Address:		[MAR 16371] WEST SHORE DR	
Unit:		61 MILLS, DOUGLAS	
25-16143	1127	Assist Other Agency	Services Rendered
Vicinity of:		[MAR 15897] HAMMOND PL	
25-16145	1129	Summons Served/Attempted	Services Rendered
Location/Address:		[MAR 16371] WEST SHORE DR	
Unit:		61 MILLS, DOUGLAS	
25-16146	1130	Summons Served/Attempted	Services Rendered
Location/Address:		[MAR 16371] WEST SHORE DR	
Unit:		61 MILLS, DOUGLAS	
25-16147	1131	Summons Served/Attempted	Services Rendered
Location/Address:		[MAR 16371] WEST SHORE DR	
Unit:		61 MILLS, DOUGLAS	
25-16148	1133	Summons Served/Attempted	Services Rendered
Location/Address:		[MAR 16371] WEST SHORE DR	
Unit:		61 MILLS, DOUGLAS	
25-16149	1140	Motor Vehicle Disabled	Services Rendered
Location/Address:		OCEAN AVE + ATLANTIC AVE	
Unit:		68 MICHAUD, NICHOLAS	
Unit:		64 CLARK, ANDREW	

25-16151	1217	Motor Vehicle Complaint-Moving	Services Rendered
Vicinity of:		COWELL ST + POND ST	
Unit:		61 MILLS, DOUGLAS	
25-16153	1319	Larceny/Forgery/Fraud	Services Rendered
Location/Address:		[MAR 8122] HUMPHREY ST	
Unit:		68 MICHAUD, NICHOLAS	
25-16154	1349	Property Check	Services Rendered
Location/Address:		[MAR 266] COMMUNITY RD	
Unit:		68 MICHAUD, NICHOLAS	
25-16156	1353	Property Check	Services Rendered
Location/Address:		[MAR 134] ATLANTIC AVE	
Unit:		68 MICHAUD, NICHOLAS	
25-16158	1358	Larceny/Forgery/Fraud	Services Rendered
Location/Address:		[MAR 8759] KENNETH RD	
Unit:		64 CLARK, ANDREW	
Refer To Incident:		25-1592-OF	
25-16159	1359	Larceny/Forgery/Fraud	No Action Required
Location/Address:		[MAR 14640] MAVERICK ST	
25-16167	1644	Alarm Burglar	False Alarm
Location/Address:		[MAR 17687] SARGENT RD	
Unit:		61 BATES, TYLER	
Unit:		63 GALLO, CHRISTOPHER	
25-16168	1713	Larceny/Forgery/Fraud	Report Taken
Location/Address:		TYLER ROW	
Unit:		65 PERALTA, DEAN	
Refer To Incident:		25-1594-OF	
25-16170	1722	Motor Vehicle Complaint-Moving	Investigated
Location/Address:		PLEASANT ST	
Unit:		60 CONRAD, JASON	
25-16171	1747	LICENSE AND CC	Services Rendered
Location/Address:		[MAR 406] GERRY ST	
25-15469	1750	Detail - Police	Services Rendered
Location/Address:		[MAR 134] ATLANTIC AVE	
Unit:		D1 COMEAU, NEIL	
25-16176	1931	General Information	No Action Required
Location/Address:		[MAR 267] COMMUNITY RD	
25-16177	1934	Found/Lost Property	Services Rendered
Location/Address:		[MAR 1293] ATLANTIC AVE	
25-16178	1935	GRANESE 1	Services Rendered
Location/Address:		GERRY ST + PLEASANT ST	
Unit:		D2 BRADY, SEAN	
25-16179	1936	GRANESE 2	Services Rendered
Vicinity of:		GERRY ST + PLEASANT ST	
Unit:		D3 EVERETT, MICHAEL	
25-15922	1950	GRANESE GERRY 1	Merge: 25-16178 By: 367
Vicinity of:		GERRY ST + PLEASANT ST	

25-16184	0046	Property Check		Services Rendered
Location/Address:		[MAR 9730] STRAMSKI WAY		
Unit:		64 FRATINI, NICHOLAS		
25-16185	0048	Property Check		Services Rendered
Location/Address:		[MAR 544] WEST SHORE DR		
Unit:		62 GAGNON, DANIEL		
25-16186	0106	Property Check		Services Rendered
Location/Address:		[MAR 14817] PLEASANT ST		
Unit:		70 RIZOS, SAMUEL		
25-16187	0149	Property Check		Services Rendered
Location/Address:		[MAR 9336] PLEASANT ST		
Unit:		70 RIZOS, SAMUEL		
25-15924	0650	RJ CONANT 1		Services Rendered
Vicinity of:		CONANT RD + ENDICOTT AVE		
Unit:		D4 PICARIELLO, ROBERT		
25-15925	0650	RJ CONANT 2		Services Rendered
Vicinity of:		CONANT RD + WEST ST		
Unit:		D5 BATES, TYLER		
25-15926	0650	RJ PROSPECT 1		Services Rendered
Vicinity of:		PROSPECT ST + COMMERCIAL ST		
Unit:		D7 FRATINI, NICHOLAS		
25-15927	0650	RJ PROSPECT 2		Services Rendered
Vicinity of:		PROSPECT ST + BARNARD ST		
Unit:		D6 GAGNON, DANIEL		
25-15608	0651	RJ DEVEREUX 1		No Action Required
Location/Address:		ATLANTIC AVE		
Unit:		D2 CONRAD, JASON		
25-15609	0652	RJ DEVEREUX 2		Services Rendered
Location/Address:		ATLANTIC AVE		
Unit:		D3 COMEAU, NEIL		
25-15610	0655	RJ DEVEREUX 3		No Action Required
Location/Address:		ATLANTIC AVE		
25-15671	0914	NATIONAL GRID 1		No Action Required
Location/Address:		[MAR 8662] WARE LN		
25-16201	0915	NATIONAL GRID 2		No Action Required
Location/Address:		WARE LN		

25-16240	1028	Property Check	Services Rendered
Location/Address:		[MAR 266] COMMUNITY RD	
Unit:		68 MICHAUD, NICHOLAS	
25-16241	1031	Property Check	Services Rendered
Location/Address:		[MAR 134] ATLANTIC AVE	
Unit:		68 MICHAUD, NICHOLAS	
25-16246	1231	Assist Other Agency	Taken/Referred to Other Agency
Location/Address:		[LYN] LYNN SHORE DR	
Unit:		68 MICHAUD, NICHOLAS	
Unit:		65 PERALTA, DEAN	
25-16249	1330	General Information	Services Rendered
Location/Address:		[MAR 17213] SHOREWOOD RD	
25-16250	1331	Motor Vehicle Stop	Citation
Location/Address:		ATLANTIC AVE + HATHAWAY RD	
25-16254	1528	General Information	Investigated
Location/Address:		[MAR 611] WASHINGTON ST	
Refer To Incident:		25-1600-OF	
25-16255	1650	Property Check	Services Rendered
Location/Address:		[MAR 266] COMMUNITY RD	
Unit:		61 HENNIGAR, CHRISTIAN	
25-16256	1654	Property Check	Services Rendered
Location/Address:		[MAR 134] ATLANTIC AVE	
Unit:		61 HENNIGAR, CHRISTIAN	
25-16258	1738	Motor Vehicle Complaint-Moving	Report Taken
Vicinity of:		[MAR 418] OCEAN AVE	
Unit:		61 HENNIGAR, CHRISTIAN	
Unit:		70 PICARIELLO, ROBERT	
Refer To Incident:		25-1602-OF	
25-16259	1931	Property Check	No Action Required
Location/Address:		[MAR 134] ATLANTIC AVE	
Unit:		70 PICARIELLO, ROBERT	
25-16260	1948	Assist Citizen	Report Taken
Location/Address:		[MAR 6174] PLEASANT ST	
Unit:		61 HENNIGAR, CHRISTIAN	
Refer To Incident:		25-1603-OF	
25-16261	2121	Complaint General	Investigated
Location/Address:		OCEAN AVE + BEACH ST	
Unit:		70 PICARIELLO, ROBERT	
25-16262	2205	Disturbance	Report Taken
Location/Address:		[MAR 6174] PLEASANT ST	
Unit:		70 PICARIELLO, ROBERT	
Unit:		61 HENNIGAR, CHRISTIAN	
Refer To Incident:		25-1604-OF	
For Date: 10/11/2025 - Saturday			
25-16264	0134	Property Check	Services Rendered
Location/Address:		[MAR 9730] STRAMSKI WAY	
Unit:		64 FRATINI, NICHOLAS	
25-16266	0538	Assist Citizen	Report Taken
Location/Address:		[MAR 6174] PLEASANT ST	
Unit:		61 ADKERSON, CHRISTOPHER	
Refer To Incident:		25-1605-OF	

25-16231	0650	RJ CONANT RD	Services Rendered
Vicinity of:		CONANT RD	
Unit:		D1 EVERETT, MICHAEL	
25-16232	0650	RJ CONANT 2	Services Rendered
Vicinity of:		CONANT RD	
Unit:		D2 PERALTA, DEAN	
25-16233	0650	PROSPECT 1	Services Rendered
Vicinity of:		PROSPECT ST	
Unit:		D3 BRADY, SEAN	
25-16267	0703	PROSPECT 2	Services Rendered
Location/Address:		PROSPECT ST	
Unit:		D4 GAGNON, DANIEL	
25-16215	0750	GRID WARE 1	Services Rendered
Vicinity of:		[MAR 13096] WARE LN	
Unit:		D5 MCDONALD, JASON	
25-16268	0922	Found/Lost Property	Services Rendered
Vicinity of:		CORNELL RD	
25-16272	1058	Assist Citizen	No Action Required
Location/Address:		[MAR 13736] GERRY ST	
25-16273	1100	Complaint General	Unfounded
Location/Address:		[MAR 1284] WYMAN RD	
25-16274	1241	Property Check	Services Rendered
Location/Address:		[MAR 266] COMMUNITY RD	
Unit:		70 MICHAUD, NICHOLAS	
25-16275	1244	Property Check	Services Rendered
Location/Address:		[MAR 134] ATLANTIC AVE	
Unit:		70 MICHAUD, NICHOLAS	
25-16276	1259	Disturbance	Services Rendered
Location/Address:		[MAR 3991] LONDONDERY RD	
Refer To Incident:		25-1609-OF	
25-16277	1320	Complaint General	Services Rendered
Location:		[MAR 9509] MARBLEHEAD HARBOR	
25-16278	1337	Assist Citizen	Services Rendered
Vicinity of:		[BEV] ROUTE 128 N AT BRIMBAL AVE	
25-16280	1431	911 Hang-Up	Investigated
Vicinity of:		[MAR 15244] BROUGHTON RD	
Unit:		70 MICHAUD, NICHOLAS	
25-16283	1520	Utilities-Elec/DPW/Phone etc..	Could Not Locate
Location/Address:		WEST SHORE DR + VILLAGE ST	
Unit:		61 BOUTILIER, BRANDON	
25-16284	1559	Complaint General	Services Rendered
Location/Address:		[MAR 6174] PLEASANT ST	
Unit:		68 DEFELICE, DENNIS	
		BOUTILIER, BRANDON	
25-16287	1648	Motor Vehicle Stop	Verbal Warning
Location/Address:		SCHOOL ST + ESSEX ST	
Unit:		63 GALLO, CHRISTOPHER	
25-16290	2240	General Information	Report Taken
Location/Address:		[MAR 6174] PLEASANT ST	
Unit:		68 DEFELICE, DENNIS	
		BOUTILIER, BRANDON	
Refer To Incident:		25-1611-OF	

For Date: 10/12/2025 - Sunday

25-16291	0003	Utilities-Elec/DPW/Phone etc..	Services Rendered
Location/Address:		[MAR 416] PLEASANT ST	
Fire Unit:		ENG2-Pumper-Engine 2	
EMS Unit:		BLS1-AMBULANCE	
Unit:		63 GALLO, CHRISTOPHER	
25-16292	0029	Property Check	Services Rendered
Location/Address:		COMMUNITY RD	
Unit:		61 ADKERSON, CHRISTOPHER	
25-16293	0030	Property Check	Services Rendered
Location/Address:		[MAR 134] ATLANTIC AVE	
Unit:		61 ADKERSON, CHRISTOPHER	
25-16294	0047	Property Check.	Services Rendered
Location/Address:		[MAR 15778] STRAMSKI WAY	
Unit:		63 GALLO, CHRISTOPHER	
25-16295	0127	Disturbance	Services Rendered
Vicinity of:		[MAR 18988] BARNARD HAWKES CT	
Unit:		63 GALLO, CHRISTOPHER	
Unit:		65 COMEAU, NEIL	
25-16296	0443	Alarm Burglar	False Alarm
Location/Address:		[MAR 1063] PLEASANT ST	
Unit:		65 COMEAU, NEIL	
Unit:		63 GALLO, CHRISTOPHER	
25-16297	0723	911 Hang-Up	Services Rendered
Location/Address:		[MAR 2844] FOLLETT ST	
Unit:		61 ADKERSON, CHRISTOPHER	
Unit:		63 GALLO, CHRISTOPHER	
25-16298	0853	IS THE CAUSEWAY CLOSING	No Action Required
Vicinity of:		[MAR 9325] OCEAN AVE	
25-16299	0919	BREAST FRIENDS	Services Rendered
Location/Address:		[MAR 418] OCEAN AVE	
Unit:		D1 DEFELICE, DENNIS	
Unit:		70 MICHAUD, NICHOLAS	
Unit:		68 NOLASCO, TAYLOR	
25-16302	1027	Assist Citizen	Services Rendered
Location/Address:		[MAR 7029] NICHOLSON ST	
Unit:		65 MASTRANGELO, ADAM	
25-16303	1113	Alarm Burglar	False Alarm
Location/Address:		CLOUTMANS LN	
Unit:		70 MICHAUD, NICHOLAS	
Unit:		68 NOLASCO, TAYLOR	
Unit:		60 CONRAD, JASON	
25-16304	1117	Disturbance	Report Taken
Location/Address:		[MAR 6174] PLEASANT ST	
Unit:		65 MASTRANGELO, ADAM	
Unit:		68 NOLASCO, TAYLOR	
Unit:		70 MICHAUD, NICHOLAS	
Refer To Incident:		25-1612-OF	
25-16306	1137	Complaint General	Report Taken
Vicinity of:		[MAR 7029] NICHOLSON ST	
Unit:		70 MICHAUD, NICHOLAS	
Refer To Incident:		25-1613-OF	
25-16309	1228	Assist Other Agency	Services Rendered
Location/Address:		[SWA] PARADISE RD	
Unit:		68 NOLASCO, TAYLOR	

Dispatch Log From: 10/01/2025 Thru: 10/31/2025

0000 - 2359

Printed: 11/03/2025

Refer To Incident: [25-1614-OF](#)

25-16312	1432	Alarm Burglar	False Alarm
Location/Address:		PICKWICK RD	
Unit:		65 MASTRANGELO, ADAM	
Unit:		70 MICHAUD, NICHOLAS	
25-16313	1710	Assist Citizen	Services Rendered
Location/Address:		[MAR 5598] COLONIAL CT	
Unit:		65 COMEAU, NEIL	
25-16314	1735	911 Hang-Up	Investigated
Location/Address:		[MAR 482] HUMPHREY ST	
Unit:		63 GALLO, CHRISTOPHER	
25-16316	1818	Complaint General	Unfounded
Location/Address:		[MAR 18988] BARNARD HAWKES CT	
Unit:		65 COMEAU, NEIL	
Unit:		61 ADKERSON, CHRISTOPHER	
25-16317	1909	Complaint General	Could Not Locate
Location/Address:		[MAR 18724] HUMPHREY ST	
Unit:		63 GALLO, CHRISTOPHER	
25-16318	1932	Larceny/Forgery/Fraud	Report Taken
Location/Address:		[MAR 266] COMMUNITY RD	
Unit:		63 GALLO, CHRISTOPHER	
Refer To Incident: 25-1615-OF			
25-16319	1953	Complaint General	Report Taken
Location/Address:		[MAR 9683] ABBOT ST	
Unit:		61 ADKERSON, CHRISTOPHER	
Unit:		65 COMEAU, NEIL	
Unit:		60 BRADY, SEAN	
Unit:		63 GALLO, CHRISTOPHER	
Refer To Incident: 25-1616-OF			
25-16321	2007	Complaint General	No Action Required
Location/Address:		[MAR 13142] HUMPHREY ST	
For Date: 10/13/2025 - Monday			
25-16326	0403	Disturbance	Unfounded
Location/Address:		[MAR 6174] PLEASANT ST	
Unit:		65 COMEAU, NEIL	
25-16327	0544	Boat Complaint	Services Rendered
Location/Address:		[MAR 17784] EDGEMERE RD	
Unit:		68 NOLASCO, TAYLOR	
Unit:		65 COMEAU, NEIL	
Unit:		65 COMEAU, NEIL	
25-16329	0746	IS THE CAUSEWAY OPEN?	No Action Required
Location/Address:		[MAR 9325] OCEAN AVE	
25-16332	0937	Alarm Burglar	False Alarm
Location/Address:		[MAR 1227] WIDGER RD	
Unit:		65 MASTRANGELO, ADAM	
Unit:		62 BOUTILIER, BRANDON	
25-16333	0943	Utilities-Elec/DPW/Phone etc..	Taken/Referred to Other Agency
Location/Address:		[MAR 10029] MAVERICK ST	
25-16334	1025	Complaint General	Services Rendered
Location/Address:		VILLAGE ST	
Unit:		70 HENNIGAR, CHRISTIAN	

Dispatch Log From: 10/01/2025 Thru: 10/31/2025

0000 - 2359

Printed: 11/03/2025

25-16335	1057	Assist Other Agency	Services Rendered
Location/Address:		[MAR 406] GERRY ST	
25-16336	1151	Out of Town 911 Call	Taken/Referred to Other Agency
Location/Address:		[MIT] RIDGEWOOD RD	
25-16337	1201	Be On The Look Out	Services Rendered
Location/Address:		[MAR 18603] WASHINGTON ST	
25-16338	1341	Property Check	Building Checked Secured
Location/Address:		[MAR 13285] COMMUNITY RD	
Unit:		62 BOUTILIER, BRANDON	
25-16339	1345	Property Check	Building Checked Secured
Location/Address:		[MAR 134] ATLANTIC AVE	
Unit:		62 BOUTILIER, BRANDON	
For Date: 10/14/2025 - Tuesday			
25-16347	0005	Property Check	Building Checked Secured
Location/Address:		[MAR 134] ATLANTIC AVE	
Unit:		61 ADKERSON, CHRISTOPHER	
25-16348	0005	Property Check	Building Checked Secured
Location/Address:		[MAR 13285] COMMUNITY RD	
Unit:		61 ADKERSON, CHRISTOPHER	
25-16350	0115	Property Check	Building Checked Secured
Location/Address:		[MAR 418] OCEAN AVE	
25-16349	0207	Alarm Burglar	False Alarm
Location/Address:		[MAR 17137] BALDWIN RD	
Unit:		62 GAGNON, DANIEL	
Unit:		61 ADKERSON, CHRISTOPHER	
25-16351	0649	Boat Complaint	Services Rendered
Location/Address:		[MAR 16393] GREGORY ST	
25-15611	0650	RJ DEVEREUX 1	Services Rendered
Location/Address:		ATLANTIC AVE	
Unit:		D7 PERALTA, DEAN	
25-15612	0650	RJ DEVEREUX 2	Services Rendered
Location/Address:		ATLANTIC AVE	
Unit:		D8 DEFELICE, DENNIS	
25-15613	0650	RJ DEVEREUX 3	Services Rendered
Location/Address:		ATLANTIC AVE	
Unit:		D9 ADKERSON, CHRISTOPHER	
25-16022	0650	GRANESE	Services Rendered
Location/Address:		GERRY ST + PLEASANT ST	
Unit:		D1 CONRAD, JASON	
25-16023	0650	GRANESE	Services Rendered
Location/Address:		GERRY ST + ATLANTIC AVE	
Unit:		D2 BRADY, SEAN	
25-16203	0650	RJ CONANT 1	Services Rendered
Vicinity of:		CONANT RD + WEST ST	
Unit:		D5 MORLEY, TIMOTHY	
25-16204	0650	RJ CONANT 2	Services Rendered
Vicinity of:		CONANT RD + ENDICOTT AVE	

Dispatch Log From: 10/01/2025 Thru: 10/31/2025

0000 - 2359

Printed: 11/03/2025

Unit:	D6	FRATINI, NICHOLAS	
25-16213	0650	RJ PROSPECT 1	Services Rendered
Vicinity of:	PROSPECT ST + COMMERCIAL ST		
Unit:	D3 LUNT, JONATHAN		
25-16214	0650	RJ PROSPECT 2	Services Rendered
Vicinity of:	PROSPECT ST + BARNARD ST		
Unit:	D4 RIZOS, SAMUEL		
25-16225	0650	RJ ATLANTIC 1	Merge: 25-15611 By: 402
Vicinity of:	ATLANTIC AVE		
25-16226	0650	RJ ATLANTIC 2	Merge: 25-15612 By: 402
Vicinity of:	ATLANTIC AVE		
25-16227	0650	RJ ATLANTIC 3	Merge: 25-15613 By: 402
Vicinity of:	ATLANTIC AVE		
25-16352	0659	Boat Complaint	Services Rendered
Location/Address:	[MAR 530] FRONT ST		
25-16353	0715	Utilities-Elec/DPW/Phone etc..	Services Rendered
Location/Address:	WASHINGTON ST		
25-16354	0722	Motor Vehicle Complaint-Moving	Report Taken
Location/Address:	VILLAGE ST + VINE ST		
Unit:	62 GAGNON, DANIEL		
Refer To Incident:	25-1617-OF		
25-16358	0919	Complaint General	No Action Required
Location/Address:	[MAR 17899] AUBURNDALE RD		
25-16361	1016	Larceny/Forgery/Fraud	Report Taken
Location/Address:	[MAR 14702] SMITH ST		
Unit:	65 MASTRANGELO, ADAM		
Refer To Incident:	25-1618-OF		
25-16363	1058	Motor Vehicle Crash	Report Taken
Location/Address:	PLEASANT ST + GERRY ST		
Fire Unit:	LADDER1-Quint-Ladder		
Fire Unit:	ENG2-Pumper-Engine 2		
EMS Unit:	BLS1-AMBULANCE		
Unit:	60 EVERETT, MICHAEL		
Unit:	70 HENNIGAR, CHRISTIAN		
Unit:	63 SWEENEY, CHARLES		
Location Change:	PLEASANT ST + HEWITT ST [Modified: 10/14/2025 1103]		
Unit:	65 MASTRANGELO, ADAM		
Refer To Citation:	T3450589		
Refer To Accident:	25-265-AC		
25-16364	1147	Found/Lost Property	Services Rendered
Location/Address:	[MAR 1083] WASHINGTON ST		
25-16365	1326	Utilities-Elec/DPW/Phone etc..	Services Rendered
Location/Address:	MECHANIC ST		
25-16366	1331	Motor Vehicle Stop	Verbal Warning
Location/Address:	PLEASANT ST		
Unit:	60 EVERETT, MICHAEL		
25-16367	1356	Found/CELL PHONE	Services Rendered
Vicinity of:	[MAR 551] PLEASANT ST		
25-16368	1405	Alarm Burglar	False Alarm
Location/Address:	[MAR 1546] ORNE ST		
Unit:	63 SWEENEY, CHARLES		

Dispatch Log From: 10/01/2025 Thru: 10/31/2025

0000 - 2359

Printed: 11/03/2025

Unit:	70	HENNIGAR, CHRISTIAN	
25-16369	1415	Complaint General	Services Rendered
Location/Address:	[MAR 5355] CHEEVER AVE		
25-16371	1457	Motor Vehicle Complaint-Moving	Services Rendered
Location/Address:	PLEASANT ST + GERRY ST		
25-16372	1535	Assist Citizen	Services Rendered
Location/Address:	[MAR 17858] ACCESS RD		
25-16374	1635	Summons Served/Attempted	Services Rendered
Location/Address:	[MAR 18021] ROCKAWAY AVE		
Unit:	61 BATES, TYLER		
25-16376	1841	Complaint General	No Action Required
Location/Address:	[MAR 9060] VILLAGE ST		
25-16380	2026	911 Hang-Up	Peace Restored
Location/Address:	[MAR 12087] GREEN ST		
Unit:	70 PICARIELLO, ROBERT		
Unit:	62 MCDONALD, JASON		
Refer To Incident:	25-1620-OF		
25-16381	2046	Property Check	Building Checked Secured
Location/Address:	[MAR 266] COMMUNITY RD		
Unit:	61 BATES, TYLER		
25-16382	2046	Property Check	Building Checked Secured
Location/Address:	[MAR 134] ATLANTIC AVE		
Unit:	61 BATES, TYLER		
25-16383	2116	Property Check	Building Checked Secured
Location/Address:	[MAR 13285] COMMUNITY RD		
Unit:	63 BOUTILIER, BRANDON		
25-16385	2126	Property Check	Building Checked Secured
Location/Address:	[MAR 134] ATLANTIC AVE		
Unit:	63 BOUTILIER, BRANDON		
25-16386	2135	Property Check	Building Checked Secured
Location/Address:	[MAR 482] HUMPHREY ST		
Unit:	63 BOUTILIER, BRANDON		
25-16387	2145	Property Check	Building Checked Secured
Location/Address:	[MAR 134] ATLANTIC AVE		
Unit:	60 OSATTIN, ERIC		
25-16388	2201	Property Check	Building Checked Secured
Location/Address:	[MAR 665] LIGHTHOUSE LN		
Unit:	63 BOUTILIER, BRANDON		
For Date: 10/15/2025 - Wednesday			
25-16389	0015	Property Check	Services Rendered
Location/Address:	[MAR 266] COMMUNITY RD		
Unit:	68 NOLASCO, TAYLOR		
25-16390	0018	Property Check	Services Rendered
Location/Address:	[MAR 134] ATLANTIC AVE		
Unit:	68 NOLASCO, TAYLOR		

25-16391	0121	Property Check	Building Checked Secured
Location/Address:		[MAR 9730] STRAMSKI WAY	
Unit:		64 FRATINI, NICHOLAS	
25-16392	0121	Property Check	Building Checked Secured
Location/Address:		[MAR 13285] COMMUNITY RD	
Unit:		62 GAGNON, DANIEL	
25-16393	0121	Property Check	Building Checked Secured
Location/Address:		[MAR 134] ATLANTIC AVE	
Unit:		62 GAGNON, DANIEL	
25-16394	0122	Property Check	Services Rendered
Location/Address:		[MAR 14817] PLEASANT ST	
Unit:		70 RIZOS, SAMUEL	
25-16395	0144	Property Check	Services Rendered
Location/Address:		[MAR 9336] PLEASANT ST	
Unit:		70 RIZOS, SAMUEL	
25-16024	0650	GRANESE	Services Rendered
Vicinity of:		GERRY ST + PLEASANT ST	
Unit:		D1 ADKERSON, CHRISTOPHER	
25-16025	0650	GRANESE	Services Rendered
Vicinity of:		GERRY ST + ATLANTIC AVE	
Unit:		D2 CONRAD, JASON	
25-16205	0650	RJ CONANT 1	Services Rendered
Vicinity of:		CONANT RD + WEST ST	
Unit:		D4 EVERETT, MICHAEL	
25-16206	0650	TRENCH AT #2 ENDICOTT	Services Rendered
Vicinity of:		CONANT RD + ENDICOTT AVE	
Unit:		D5 MCDONALD, JASON	
25-16217	0650	RJ PROSPECT 1	Services Rendered
Vicinity of:		PROSPECT ST + COMMERCIAL ST	
Unit:		D6 BATES, TYLER	
25-16218	0650	PROSPECT BLOCKED AT PLEASANT	Services Rendered
Vicinity of:		PROSPECT ST + PLEASANT ST	
Unit:		D7 MORLEY, TIMOTHY	
25-16228	0650	RJ ATLANTIC 1	No Action Required
Vicinity of:		ATLANTIC AVE	
Unit:		D9 FRATINI, NICHOLAS	
25-16229	0650	RJ ATLANTIC 2	No Action Required
Vicinity of:		ATLANTIC AVE	
Unit:		D10 GAGNON, DANIEL	
25-16230	0650	RJ ATLANTIC 3	No Action Required
Vicinity of:		ATLANTIC AVE	
Unit:		D11 RIZOS, SAMUEL	
25-16244	0650	MAYER TREE	Services Rendered
Location/Address:		[MAR 8662] JERSEY ST	
Unit:		D3 DEFELICE, DENNIS	
25-16403	0737	ARBOR TREE	Services Rendered
Location/Address:		[MAR 15928] SHETLAND RD	
Unit:		D8 CAMILO, JOAB	
25-16404	0748	MIRA-SSU ROLAND	Services Rendered

Dispatch Log From: 10/01/2025 Thru: 10/31/2025

0000 - 2359

Printed: 11/03/2025

Location/Address:	[MAR 1227] WIDGER RD	
Unit:	D12 ROLAND, ANDREW	
25-16406	0753	MIRA DESMOND
Location/Address:	[MAR 1227] WIDGER RD	Services Rendered
25-16407	0754	GRID OCEAN 1
Vicinity of:	OCEAN AVE	Services Rendered
Unit:	D13 PICARIELLO, ROBERT	
25-16408	0754	GRID OCEAN 2
Vicinity of:	OCEAN AVE	Services Rendered
Unit:	D14 NOLASCO, TAYLOR	
25-16411	0838	N.GRID
Location/Address:	[MAR 17262] WALDRON ST	Services Rendered
Unit:	D15 SWEENEY, CHARLES	
25-16413	0924	Assist Citizen
Location/Address:	[MAR 7760] HEREFORD RD	Services Rendered
Unit:	DET BRADY, SEAN	
25-16415	1003	Property Check
Location/Address:	[MAR 134] ATLANTIC AVE	Services Rendered
Unit:	68 MICHAUD, NICHOLAS	
25-16416	1005	Property Check
Location/Address:	[MAR 266] COMMUNITY RD	Services Rendered
Unit:	68 MICHAUD, NICHOLAS	
25-16418	1045	ID THEFT
Location/Address:	[MAR 18140] WASHINGTON ST	Services Rendered
Refer To Incident:	25-1624-OF	
25-16420	1124	911 Hang-Up
Location/Address:	[MAR 17137] BALDWIN RD	Services Rendered
Unit:	64 CLARK, ANDREW	
25-16423	1230	Annoying Phone Calls
Location/Address:	[MAR 13544] PIERCE ST	Services Rendered
Unit:	68 MICHAUD, NICHOLAS	
Refer To Incident:	25-1625-OF	
25-16428	1317	Complaint General
Location/Address:	[MAR 17635] ATLANTIC AVE	Report Taken
Unit:	68 MICHAUD, NICHOLAS	
Refer To Incident:	25-1626-OF	
25-16431	1334	Motor Vehicle Stop
Vicinity of:	LAFAYETTE ST + WIDGER RD	Verbal Warning
Unit:	64 CLARK, ANDREW	
25-16453	1510	Boat Complaint
Location:	[MAR 9509] MARBLEHEAD HARBOR	Services Rendered
25-16454	1518	Larceny/Forgery/Fraud
Location/Address:	[MAR 8759] KENNETH RD	Services Rendered
Unit:	70 HENNIGAR, CHRISTIAN	
25-16455	1521	GRID OCEAN 1
Vicinity of:	OCEAN AVE	Services Rendered
Unit:	D3 DEFELICE, DENNIS	

Dispatch Log From: 10/01/2025 Thru: 10/31/2025

0000 - 2359

Printed: 11/03/2025

25-16462	1715	Motor Vehicle Crash	Vehicle Towed
Location/Address:		BROUGHTON RD + HUMPHREY ST	
Fire Unit:		ENG1-Pumper-Engine 1	
Fire Unit:		LADDER1-Quint-Ladder	
EMS Unit:		BLS1-AMBULANCE	
Unit:		70 PICARIELLO, ROBERT	
Unit:		60 CONRAD, JASON	
Unit:		68 MORLEY, TIMOTHY	
Refer To Accident:		25-266-AC	
25-16465	1811	Found/WALLET	Services Rendered
Location/Address:		[MAR 453] SCHOOL ST	
25-16468	1956	Larceny/Forgery/Fraud	Report Taken
Location/Address:		[MAR 16852] WASHINGTON ST	
Unit:		64 BATES, TYLER	
Refer To Incident:		25-1629-OF	
25-16469	2053	Property Check	No Action Required
Location/Address:		[MAR 134] ATLANTIC AVE	
Unit:		70 PICARIELLO, ROBERT	
25-16470	2118	911 Hang-Up	Services Rendered
Location/Address:		LOCUST ST	
Unit:		64 BATES, TYLER	
25-16471	2206	Property Check	Building Checked Secured
Location/Address:		[MAR 665] LIGHTHOUSE LN	
Unit:		64 BATES, TYLER	
For Date: 10/16/2025 - Thursday			
25-16472	0105	Property Check	Building Checked Secured
Location/Address:		COMMUNITY RD	
Unit:		62 GAGNON, DANIEL	
25-16473	0106	Property Check	Building Checked Secured
Location/Address:		[MAR 134] ATLANTIC AVE	
Unit:		62 GAGNON, DANIEL	
25-16474	0138	Property Check	Building Checked Secured
Location/Address:		[MAR 9730] STRAMSKI WAY	
Unit:		64 FRATINI, NICHOLAS	
25-16475	0147	Property Check	Services Rendered
Location/Address:		[MAR 9336] PLEASANT ST	
Unit:		70 RIZOS, SAMUEL	
25-16476	0202	Alarm Burglar	False Alarm
Location/Address:		[MAR 13195] LIME ST	
Unit:		70 RIZOS, SAMUEL	
Unit:		64 FRATINI, NICHOLAS	
25-16026	0650	GRANESE	Services Rendered
Vicinity of:		GERRY ST + PLEASANT ST	
Unit:		D3 ADKERSON, CHRISTOPHER	
25-16027	0650	GRANESE	Services Rendered
Vicinity of:		GERRY ST + ATLANTIC AVE	
Unit:		D4 CONRAD, JASON	
25-16207	0650	CONANT CLOSED HUM->CONANT	Services Rendered
Vicinity of:		CONANT RD + WEST ST	
Unit:		D5 EVERETT, MICHAEL	

Dispatch Log From: 10/01/2025 Thru: 10/31/2025

0000 - 2359

Printed: 11/03/2025

25-16208	0650	RJ CONANT 2	Services Rendered
Vicinity of:		CONANT RD + ENDICOTT AVE	
Unit:		D6 PERALTA, DEAN	
25-16219	0650	RJ PROSPECT 1	No Action Required
Vicinity of:		PROSPECT ST + COMMERCIAL ST	
Unit:		D7 COMEAU, NEIL	
25-16220	0650	RJ PROSPECT 2	No Action Required
Vicinity of:		PROSPECT ST + BARNARD ST	
Unit:		D8 LUNT, JONATHAN	
25-16438	0650	D&R PAVING 1	Services Rendered
Vicinity of:		WEST ST + HUMPHREY ST	
Unit:		D1 BATES, TYLER	
25-16439	0650	D&R PAVING 2	Services Rendered
Vicinity of:		WEST ST + TEDESCO ST	
Unit:		D2 DEFELICE, DENNIS	
25-16485	0758	Motor Vehicle Complaint-Moving	Services Rendered
Vicinity of:		LAFAYETTE ST + DARTMOUTH RD	
25-16486	0814	General Information	Services Rendered
Vicinity of:		[MAR 15942] PLEASANT ST	
25-16488	0818	MIRRA CONST	Services Rendered
Vicinity of:		[MAR 1227] WIDGER RD	
Unit:		D9 RIZOS, SAMUEL	
25-16489	0820	N. GRID	Services Rendered
Location/Address:		[MAR 19204] HALEY RD	
Unit:		D10 MORLEY, TIMOTHY	
25-16491	0831	Found/Lost Property	Services Rendered
Location/Address:		[MAR 17627] COLGATE RD	
25-16494	0905	911 Hang-Up	Services Rendered
Location/Address:		[MAR 914] SMITH ST	
Unit:		68 MICHAUD, NICHOLAS	
25-16495	0915	BANK FRAUD	Services Rendered
Location/Address:		[MAR 357] FLINT ST	
Unit:		68 MICHAUD, NICHOLAS	
Refer To Incident:		25-1633-OF	
25-16496	0918	Annoying Phone Calls	Services Rendered
Location/Address:		[MAR 8748] KENNETH RD	
25-16498	0943	Property Check	Services Rendered
Location/Address:		[MAR 266] COMMUNITY RD	
Unit:		68 MICHAUD, NICHOLAS	
25-16501	0946	GRID WSD 1	No Action Required
Vicinity of:		[MAR 1218] WEST SHORE DR	
Unit:		D7 MASTRANGELO, ADAM	
25-16502	0946	GRID WSD 2	Services Rendered
Vicinity of:		[MAR 1218] WEST SHORE DR	
Unit:		D11 LUNT, JONATHAN	
25-16503	1002	Found/Lost Property	Services Rendered
Vicinity of:		CALTHROPE RD	
25-16505	1122	Utilities-Elec/DPW/Phone etc..	Investigated
Vicinity of:		BATCHELDER RD + KENNETH RD	
Unit:		70 HENNIGAR, CHRISTIAN	

Case Number	Unit	Description	Action
25-16506	1155	Utilities-Elec/DPW/Phone etc..	Taken/Referred to Other Agency
Vicinity of: [MAR 9964] HIGHLAND TER			
25-16507	1157	911 Hang-Up	Services Rendered
Location/Address: [MAR 8136] HUMPHREY ST			
Unit: 62 CLARK, ANDREW			
25-16508	1204	Annoying Phone Calls	Services Rendered
Location/Address: [MAR 7096] OAK ST			
25-16521	1224	Property Check	Services Rendered
Location/Address: [MAR 266] COMMUNITY RD			
Unit: 68 MICHAUD, NICHOLAS			
25-16522	1227	Property Check	Services Rendered
Location/Address: [MAR 134] ATLANTIC AVE			
Unit: 68 MICHAUD, NICHOLAS			
25-16527	1324	Found/Lost Property	Services Rendered
Location/Address: [MAR 6844] FRANKLIN ST			
25-16531	1357	General Information	Services Rendered
Location/Address: [MAR 2714] AUBURNDALE RD			
25-16536	1520	Motor Vehicle Stop	Verbal Warning
Vicinity of: GERRY ST + ATLANTIC AVE			
Unit: 60 OSATTIN, ERIC			
25-16538	1635	Motor Vehicle Stop	Citation
Location/Address: LAFAYETTE ST + WIDGER RD			
Unit: 70 PICARIELLO, ROBERT			
Unit: 61 BATES, TYLER			
Refer To Citation: 764618AD			
25-16541	1659	HPO	Services Rendered
Location/Address: CREESY ST			
Unit: 70 PICARIELLO, ROBERT			
			
25-16544	1724	Motor Vehicle Crash	Report Taken
Vicinity of: [MAR 18552] PLEASANT ST			
Unit: 70 PICARIELLO, ROBERT			
Refer To Accident: 25-267-AC			
25-16547	1822	Complaint General	Report Taken
Location/Address: [MAR 18215] DEVEREUX ST			
Unit: 70 PICARIELLO, ROBERT			
Refer To Incident: 25-1636-OF			
25-16548	1822	Found/Lost Property	Services Rendered
Location/Address: [MAR 17307] BEACH ST			
25-16549	1844	Found/Lost Property	Services Rendered
Location/Address: [MAR 13488] ARNOLD TER			
25-16550	1853	Complaint General	Report Taken
Location/Address: [MAR 16156] BOWDEN ST			
Unit: 62 HENNIGAR, CHRISTIAN			
Refer To Incident: 25-1637-OF			
25-16552	2034	Motor Vehicle Stop	Verbal Warning
Location/Address: HEWITT ST + ATLANTIC AVE			

Dispatch Log From: 10/01/2025 Thru: 10/31/2025

0000 - 2359

Printed: 11/03/2025

Unit: 70 PICARIELLO, ROBERT

25-16553 2047 Property Check Building Checked SecuredLocation/Address: [MAR 266] COMMUNITY RD
Unit: 61 BATES, TYLER**25-16554 2047 Property Check Building Checked Secured**Location/Address: [MAR 134] ATLANTIC AVE
Unit: 61 BATES, TYLER**25-16555 2201 Property Check Building Checked Secured**Location/Address: [MAR 665] LIGHTHOUSE LN
Unit: 61 BATES, TYLER**25-16556 2221 Utilities-Elec/DPW/Phone etc.. Services Rendered**Location/Address: [MAR 1218] WEST SHORE DR
Unit: 62 HENNIGAR, CHRISTIAN
Fire Unit: LADDER1-Quint-Ladder
Fire Unit: ENG2-Pumper-Engine 2
Fire Unit: ENG1-Pumper-Engine 1**For Date: 10/17/2025 - Friday****25-16557 0052 Motor Vehicle Stop Vehicle Towed**Location/Address: PLEASANT ST + GERRY ST
Unit: 70 RIZOS, SAMUEL
Unit: 65 COMEAU, NEILRefer To Citation: [765526AD](#)Refer To Incident: [25-1638-OF](#)**25-16558 0131 Property Check Building Checked Secured**Location/Address: [MAR 134] ATLANTIC AVE
Unit: 61 ADKERSON, CHRISTOPHER**25-16559 0132 Property Check Building Checked Secured**Location/Address: [MAR 9730] STRAMSKI WAY
Unit: 68 FRATINI, NICHOLAS**25-16560 0133 Property Check Building Checked Secured**Location/Address: [MAR 13285] COMMUNITY RD
Unit: 61 ADKERSON, CHRISTOPHER**25-16562 0623 Utilities-Elec/DPW/Phone etc.. Services Rendered**Location/Address: LATTIMER ST
Unit: 68 FRATINI, NICHOLAS
Fire Unit: ENG2-Pumper-Engine 2**25-16028 0650 GRANESE-GERRY ST CLOSED Services Rendered**Vicinity of: GERRY ST + PLEASANT ST
Unit: D3 HENNIGAR, CHRISTIAN**25-16029 0650 GRANESE Services Rendered**Vicinity of: GERRY ST + ATLANTIC AVE
Unit: D4 NOLASCO, TAYLOR**25-16209 0650 RJ CONANT 2 Services Rendered**

Vicinity of: CONANT RD + ENDICOTT AVE

25-16210 0650 RJ CONANT 1 Services RenderedVicinity of: CONANT RD + WEST ST
Unit: D10 COMEAU, NEIL**25-16221 0650 RJ PROSPECT 1 Services Rendered**

Vicinity of: PROSPECT ST + COMMERCIAL ST

Dispatch Log From: 10/01/2025 Thru: 10/31/2025

0000 - 2359

Printed: 11/03/2025

Unit:	D8	GAGNON, DANIEL	
25-16222	0650	RJ PROSPECT 2	Services Rendered
Vicinity of:	PROSPECT ST + BARNARD ST		
Unit:	D9	PERALTA, DEAN	
25-16234	0650	RJ ATLANTIC 1	Services Rendered
Vicinity of:	ATLANTIC AVE		
Unit:	D5	DEFELICE, DENNIS	
25-16235	0650	RJ ATLANTIC 2	Services Rendered
Vicinity of:	ATLANTIC AVE		
Unit:	D6	FINNEGAN, BRENDAN	
25-16236	0650	RJ ATLANTIC 3	Services Rendered
Vicinity of:	ATLANTIC AVE		
Unit:	D7	MORLEY, TIMOTHY	
25-16441	0650	D&R PAVING 1-WEST CLOSED	Services Rendered
Vicinity of:	WEST ST + HUMPHREY ST		
Unit:	D1	BATES, TYLER	
25-16442	0650	D&R PAVING 2	Services Rendered
Vicinity of:	WEST ST + TEDESCO ST		
Unit:	D2	PICARIELLO, ROBERT	
25-16566	0737	Motor Vehicle Stop	Citation
Vicinity of:	PLEASANT ST + OCEAN AVE		
Unit:	65 COMEAU, NEIL		
Refer To Citation:	T3652503		
25-16597	0809	GRID OCEAN 1	No Action Required
Vicinity of:	[MAR 18488] OCEAN AVE		
25-16598	0809	GRID OCEAN 2	Services Rendered
Vicinity of:	[MAR 18488] OCEAN AVE		
25-16599	0847	Larceny/Forgery/Fraud	Investigated
Location/Address:	[MAR 7038] NONANTUM RD		
Unit:	65 MASTRANGELO, ADAM		
Refer To Incident:	25-1639-OF		
25-16601	1017	N. GRID	Services Rendered
Location/Address:	[MAR 17688] WARE LN		
Unit:	D11 OSTROVITZ, DAVID		
25-16603	1037	Motor Vehicle Crash	Services Rendered
Vicinity of:	[MAR 788] PLEASANT ST		
Unit:	62 CLARK, ANDREW		
25-16604	1042	Assist Citizen	Services Rendered
Location/Address:	[MAR 406] GERRY ST		
Unit:	69 LUNT, JONATHAN		
Unit:	60 CONRAD, JASON		
			
25-16606	1049	General Information	Services Rendered
Location/Address:	[MAR 10854] BARNARD ST		
Unit:	68 MICHAUD, NICHOLAS		
25-16622	1147	Assist Other Agency	Services Rendered
Location/Address:	[MAR 18236] CIRCLE ST		
Unit:	63 SWEENEY, CHARLES		
Unit:	68 MICHAUD, NICHOLAS		
Unit:	MONT KEYES, WENDY		
Refer To Incident:	25-1641-OF		

25-16630	1316	Motor Vehicle Stop	Merge: 25-16631 By: 119
Vicinity of:		[MAR 13465] PLEASANT ST	
25-16631	1316	Motor Vehicle Stop	Verbal Warning
Location/Address:		[MAR 13465] PLEASANT ST	
Unit:		65 MASTRANGELO, ADAM	
Unit:		65 MASTRANGELO, ADAM	
Unit:		62 CLARK, ANDREW	
25-16632	1331	Motor Vehicle Stop	Verbal Warning
Location/Address:		[MAR 13465] PLEASANT ST	
Unit:		65 MASTRANGELO, ADAM	
25-16637	1421	Motor Vehicle Stop	Citation
Location/Address:		[MAR 18876] CORNELL RD	
Unit:		62 CLARK, ANDREW	
Refer To Citation:		T3652629	
25-16638	1425	Complaint General	Services Rendered
Location/Address:		[MAR 14383] COUNTRYSIDE LN	
25-16639	1433	General Information	Verbal Warning
Location/Address:		[MAR 12917] SEAVIEW AVE	
Unit:		60 CONRAD, JASON	
25-16640	1438	Motor Vehicle Stop	Verbal Warning
Vicinity of:		PLEASANT ST + BALDWIN RD	
Unit:		68 MICHAUD, NICHOLAS	
25-16642	1458	Motor Vehicle Complaint-Moving	Could Not Locate
Vicinity of:		GREEN ST	
Unit:		68 MICHAUD, NICHOLAS	
25-14778	1650	MONSTER MASH	Services Rendered
Location/Address:		[MAR 17137] BALDWIN RD	
Unit:		D1 COMEAU, NEIL	
			
25-16650	1738	Found/Lost Property	Services Rendered
Location/Address:		[MAR 1284] WYMAN RD	
25-16652	1849	Complaint General	Report Taken
Vicinity of:		[MAR 11072] MAVERICK ST	
Unit:		63 GALLO, CHRISTOPHER	
Refer To Incident:		25-1643-OF	
25-16657	2131	Disturbance	Peace Restored
Vicinity of:		[MAR 10457] PLEASANT ST	
Unit:		62 MCDONALD, JASON	
Unit:		70 BOUTILIER, BRANDON	
25-16659	2305	Disturbance	Unfounded
Location/Address:		[MAR 16974] PLEASANT ST	
Unit:		63 GALLO, CHRISTOPHER	
Unit:		68 DEFELICE, DENNIS	
Refer To Incident:		25-1645-OF	
25-16660	2307	Disturbance	Peace Restored
Location/Address:		[MAR 13400] KENNETH RD	
Unit:		62 MCDONALD, JASON	
Unit:		70 BOUTILIER, BRANDON	

25-16663	0046	Property Check	Services Rendered
Location/Address:		[MAR 9730] STRAMSKI WAY	
Unit:		68 NOLASCO, TAYLOR	
25-16664	0058	Building Check	Services Rendered
Location/Address:		[MAR 482] HUMPHREY ST	
Unit:		70 DONOVAN, JAMES	
25-16665	0101	Property Check	Services Rendered
Location/Address:		[MAR 599] MARKET SQUARE	
Unit:		68 NOLASCO, TAYLOR	
25-16666	0117	Building Check	Building Checked Secured
Location/Address:		[MAR 134] ATLANTIC AVE	
Unit:		70 DONOVAN, JAMES	
25-16667	0130	Assist Citizen	Services Rendered
Location/Address:		[MAR 15287] WEST SHORE DR	
Unit:		68 NOLASCO, TAYLOR	
Unit:		70 DONOVAN, JAMES	
25-16671	0620	Alarm Burglar	False Alarm
Location/Address:		ATLANTIC AVE	
Unit:		70 DONOVAN, JAMES	
Unit:		63 GALLO, CHRISTOPHER	
25-16211	0650	RJ CONANT 1	No Action Required
Vicinity of:		CONANT RD + WEST ST	
Unit:		D4 GAGNON, DANIEL	
25-16212	0650	RJ CONANT 2	Services Rendered
Vicinity of:		CONANT RD + ENDICOTT AVE	
Unit:		D5 PERALTA, DEAN	
25-16223	0650	RJ PROSPECT 1	Services Rendered
Vicinity of:		PROSPECT ST + COMMERCIAL ST	
Unit:		D6 FINNEGAN, BRENDAN	
25-16224	0650	RJ PROSPECT 2	Services Rendered
Vicinity of:		PROSPECT ST + BARNARD ST	
Unit:		D7 PICARIELLO, ROBERT	
25-16237	0650	RJ ATLANTIC 1	Services Rendered
Vicinity of:		ATLANTIC AVE	
Unit:		D1 BATES, TYLER	
25-16238	0650	RJ ATLANTIC 2	No Action Required
Location/Address:		ATLANTIC AVE	
Unit:		D3 DEFELICE, DENNIS	
25-16239	0650	RJ ATLANTIC 3	Services Rendered
Vicinity of:		ATLANTIC AVE	
Unit:		D2 EVERETT, MICHAEL	
25-16672	0747	GRID GERRY 1	Services Rendered
Vicinity of:		[MAR 19271] GERRY ST	
Unit:		D6 FINNEGAN, BRENDAN	
25-16673	0747	GRID GERRY 2	Services Rendered
Vicinity of:		[MAR 19271] GERRY ST	
Unit:		D4 GAGNON, DANIEL	
25-15299	0820	MILES FOR MARY 1	Services Rendered
Location/Address:		[MAR 418] OCEAN AVE	
Unit:		D9 NOLASCO, TAYLOR	
25-15300	0820	MILES FOR MARY	Services Rendered
Vicinity of:		[MAR 418] OCEAN AVE	

Dispatch Log From: 10/01/2025 Thru: 10/31/2025

0000 - 2359

Printed: 11/03/2025

Unit: D8 CAMILO, JOAB

25-16675	0859	911 Hang-Up	Services Rendered
Location/Address:		[MAR 15174] PLEASANT ST	
Unit:		61 CLARK, ANDREW	
Unit:		64 CLARK, ANDREW	
25-16679	1050	Complaint General	Services Rendered
Location/Address:		[MAR 14741] SUMMIT RD	
Unit:		64 CLARK, ANDREW	
Refer To Incident:		25-1646-OF	
25-16680	1109	Larceny/Forgery/Fraud	Investigated
Location/Address:		[MAR 1369] WESTON RD	
Unit:		65 MASTRANGELO, ADAM	
Refer To Incident:		25-1647-OF	
25-16681	1210	Found/Lost Property	Services Rendered
Location/Address:		[MAR 2520] GOODWINS CT	
25-16682	1300	General Information	Services Rendered
Location/Address:		[MAR 18236] CIRCLE ST	
Unit:		68 MICHAUD, NICHOLAS	
Refer To Incident:		25-1648-OF	
25-16683	1344	MV STOLEN FROM Y PAST 30 MIN	No Action Required
Location/Address:		[MAR 11564] LEGGS HILL RD	
25-16684	1348	Motor Vehicle Crash	Investigated
Vicinity of:		BEACH ST + OCEAN AVE	
Unit:		65 MASTRANGELO, ADAM	
Unit:		64 CLARK, ANDREW	
Fire Unit:		LADDER1-Quint-Ladder	
EMS Unit:		BLS1-AMBULANCE	
Fire Unit:		ENG1-Pumper-Engine 1	
Refer To Accident:		25-268-AC	
[REDACTED]		[REDACTED]	[REDACTED]
[REDACTED]		[REDACTED]	[REDACTED]
25-16689	1540	Boat Complaint	Services Rendered
Location/Address:		[MAR 689] FORT SEWALL LN	
25-16690	1554	Complaint General	Services Rendered
Location/Address:		[MAR 12141] CLIPPER WAY	
25-16530	1555	RALLY	Services Rendered
Vicinity of:		[MAR 14820] LAFAYETTE ST	
Unit:		68 MICHAUD, NICHOLAS	
Unit:		63 GALLO, CHRISTOPHER	
Unit:		64 CLARK, ANDREW	
Unit:		62 SWEENEY, CHARLES	
25-16691	1555	911 Hang-Up	Services Rendered
Location/Address:		[MAR 16035] BALDWIN RD	
Unit:		65 BOUTILIER, BRANDON	
25-16694	1656	Found/Lost Property	Services Rendered
Location/Address:		MAPLE ST	
25-16695	1724	Found/Lost Property	Services Rendered
Location/Address:		[MAR 272] NAHANT ST	
25-16697	1725	Found/Lost Property	Services Rendered
Location/Address:		[MAR 1293] ATLANTIC AVE	

25-16698	1906	Complaint General	Unfounded
Location/Address:		HALEY RD + VILLAGE ST	
Unit:		65 BOUTILIER, BRANDON	
Unit:		63 GALLO, CHRISTOPHER	
25-16699	1948	Complaint General	Could Not Locate
Location/Address:		[MAR 17112] HALEY RD	
Unit:		65 BOUTILIER, BRANDON	
Unit:		63 GALLO, CHRISTOPHER	
25-16701	2059	Complaint General	Could Not Locate
Location/Address:		DODGE RD	
Unit:		62 SWEENEY, CHARLES	
25-16703	2115	Motor Vehicle Crash	Report Taken
Location/Address:		[MAR 3260] POND ST	
Unit:		62 SWEENEY, CHARLES	
Refer To Incident:		25-1652-OF	
Refer To Accident:		25-270-AC	
25-16705	2207	Found/Lost Property	Services Rendered
Location/Address:		ATLANTIC AVE + BARNARD ST	
Unit:		62 SWEENEY, CHARLES	
For Date: 10/19/2025 - Sunday			
25-16706	0004	Property Check	Services Rendered
Location/Address:		[MAR 599] MARKET SQUARE	
Unit:		68 NOLASCO, TAYLOR	
25-16707	0012	Property Check	Building Checked Secured
Location/Address:		[MAR 482] HUMPHREY ST	
25-16709	0021	Property Check	Services Rendered
Location/Address:		[MAR 9730] STRAMSKI WAY	
Unit:		68 NOLASCO, TAYLOR	
25-16710	0032	Property Check	Building Checked Secured
Location/Address:		[MAR 665] LIGHTHOUSE LN	
Unit:		65 BOUTILIER, BRANDON	
25-16711	0134	Property Check	Building Checked Secured
Location/Address:		[MAR 13285] COMMUNITY RD	
Unit:		65 BOUTILIER, BRANDON	
25-16712	0138	Property Check	Building Checked Secured
Location/Address:		[MAR 134] ATLANTIC AVE	
Unit:		65 BOUTILIER, BRANDON	
25-16713	0359	Property Check	Building Checked Secured
Location/Address:		[MAR 134] ATLANTIC AVE	
Unit:		65 BOUTILIER, BRANDON	
25-16714	0404	Property Check	Building Checked Secured
Location/Address:		[MAR 266] COMMUNITY RD	
Unit:		65 BOUTILIER, BRANDON	
25-16718	1034	Assist Other Agency	Services Rendered
Location/Address:		[MAR 12283] INTREPID CIR	
Unit:		63 SWEENEY, CHARLES	
25-16719	1209	Found/TRAILER PLATE	Services Rendered
Location/Address:		OCEAN AVE + NAHANT ST	

25-16723	1338	911 Hang-Up	Services Rendered
Location/Address:		[MAR 18552] PLEASANT ST	
Unit:		63 SWEENEY, CHARLES	
25-16728	1614	911 Hang-Up	Services Rendered
Location/Address:		[MAR 14383] COUNTRYSIDE LN	
Unit:		64 BATES, TYLER	
Unit:		70 PICARIELLO, ROBERT	
25-16729	1615	Assist Citizen	Services Rendered
Location/Address:		IDA RD	
25-16733	1927	General Information	No Action Required
Location/Address:		[MAR 406] GERRY ST	
25-16735	2041	Property Check	Services Rendered
Location/Address:		[MAR 134] ATLANTIC AVE	
Unit:		60 OSATTIN, ERIC	
25-16736	2113	Complaint General	Could Not Locate
Location/Address:		WATERSIDE RD + WEST SHORE DR	
Unit:		65 BOUTILIER, BRANDON	
For Date: 10/20/2025 - Monday			
25-16737	0009	Property Check	Services Rendered
Location/Address:		[MAR 599] MARKET SQUARE	
Unit:		68 NOLASCO, TAYLOR	
25-16738	0017	Property Check	Services Rendered
Location/Address:		[MAR 9730] STRAMSKI WAY	
Unit:		68 NOLASCO, TAYLOR	
25-16739	0107	Property Check	Services Rendered
Location/Address:		[MAR 418] OCEAN AVE	
Unit:		62 GAGNON, DANIEL	
25-16740	0109	Property Check	Services Rendered
Location/Address:		[MAR 419] OCEAN AVE	
Unit:		62 GAGNON, DANIEL	
25-16743	0336	Out of Town 911 Call	Taken/Referred to Other Agency
Location/Address:		[MAR 18933] WASHINGTON ST	
25-16744	0530	Alarm Burglar	False Alarm
Location/Address:		[MAR 18985] BAYVIEW RD	
Unit:		70 HENNIGAR, CHRISTIAN	
Unit:		68 NOLASCO, TAYLOR	
25-16745	0631	ROAD OBSTRUCTION	No Action Required
Vicinity of:		VILLAGE ST	
25-16443	0650	D&R PAVING 1	Services Rendered
Vicinity of:		WEST ST + HUMPHREY ST	
Unit:		D2 RIZOS, SAMUEL	
25-16444	0650	D&R PAVING 2	Services Rendered
Vicinity of:		WEST ST + TEDESCO ST	
Unit:		D3 MORLEY, TIMOTHY	
25-16510	0650	GRANESE	Services Rendered
Vicinity of:		GERRY ST + PLEASANT ST	
Unit:		D1 FRATINI, NICHOLAS	
25-16511	0650	GRANESE 2	Services Rendered
Vicinity of:		GERRY ST + ATLANTIC AVE	

Dispatch Log From: 10/01/2025 Thru: 10/31/2025

0000 - 2359

Printed: 11/03/2025

Unit:	D4	CONRAD, JASON	
25-16580	0650	USE ME	No Action Required
Vicinity of:	ATLANTIC AVE		
25-16581	0650	USE ME	No Action Required
Vicinity of:	ATLANTIC AVE		
25-16608	0650	USE ME	No Action Required
Vicinity of:	CONANT RD + WEST ST		
25-16609	0650	USE ME	No Action Required
Vicinity of:	CONANT RD + ENDICOTT AVE		
25-16623	0650	USE ME	No Action Required
Vicinity of:	TOWER WAY		
25-16624	0650	USE ME	No Action Required
Vicinity of:	TOWER WAY		
25-16746	0705	Alarm Burglar	False Alarm
Location/Address:	[MAR 176] BEACON ST		
Unit:	68 NOLASCO, TAYLOR		
Unit:	70 HENNIGAR, CHRISTIAN		
25-16750	0949	Complaint General	Services Rendered
Location/Address:	[MAR 19066] EVANS RD		
Unit:	63 SWEENEY, CHARLES		
25-16752	1049	Property Check	Services Rendered
Location/Address:	[MAR 266] COMMUNITY RD		
Unit:	61 MILLS, DOUGLAS		
25-16753	1056	Property Check	Services Rendered
Location/Address:	[MAR 134] ATLANTIC AVE		
Unit:	61 MILLS, DOUGLAS		
25-16757	1257	911 Hang-Up	Services Rendered
Location/Address:	[MAR 17050] LORRAINE TER		
Unit:	61 MILLS, DOUGLAS		
25-16758	1306	Utilities-Elec/DPW/Phone etc..	Services Rendered
Location/Address:	MAVERICK ST		
25-16759	1312	Utilities-Elec/DPW/Phone etc..	Services Rendered
Location/Address:	[MAR 2539] OCEAN AVE		
25-16760	1341	FOUND PHONE AND WALLET	Services Rendered
Location/Address:	ROUNDHOUSE RD		
25-16761	1441	Motor Vehicle Disabled	Unfounded
Location/Address:	LAFAYETTE ST + MAPLE ST		
Unit:	65 MASTRANGELO, ADAM		
25-16762	1448	Utilities-Elec/DPW/Phone etc..	Services Rendered
Location/Address:	BEACON ST + CROWNINSHIELD RD		
25-16763	1454	Out of Town 911 Call	Taken/Referred to Other Agency
Location/Address:	[SWA] PHILLIPS BEACH		
25-16765	1752	Motor Vehicle Disabled	Services Rendered
Location/Address:	[MAR 17702] WEST SHORE DR		
Unit:	64 BATES, TYLER		

Dispatch Log From: 10/01/2025 Thru: 10/31/2025

0000 - 2359

Printed: 11/03/2025

25-16768	1951	Complaint General	Report Taken
Location/Address:		[MAR 4955] BEACON ST	
Unit:		63 BOUTILIER, BRANDON	
Refer To Incident:		25-1655-OF	
25-16772	2055	Motor Vehicle Complaint-Moving	Could Not Locate
Location/Address:		[MAR 16879] LAFAYETTE ST	
Unit:		70 PICARIELLO, ROBERT	
For Date: 10/21/2025 - Tuesday			
25-16773	0014	Property Check	Services Rendered
Location/Address:		[MAR 665] LIGHTHOUSE LN	
Unit:		68 NOLASCO, TAYLOR	
25-16774	0024	Property Check	Services Rendered
Location/Address:		[MAR 266] COMMUNITY RD	
Unit:		68 NOLASCO, TAYLOR	
25-16775	0027	Property Check	Services Rendered
Location/Address:		[MAR 134] ATLANTIC AVE	
Unit:		68 NOLASCO, TAYLOR	
25-16776	0040	Property Check	Building Checked Secured
Location/Address:		[MAR 419] OCEAN AVE	
Unit:		62 GAGNON, DANIEL	
25-16777	0040	Property Check	Building Checked Secured
Location/Address:		[MAR 418] OCEAN AVE	
Unit:		62 GAGNON, DANIEL	
25-16778	0040	Property Check	Services Rendered
Location/Address:		[MAR 9730] STRAMSKI WAY	
Unit:		64 FRATINI, NICHOLAS	
25-16779	0041	Property Check	Building Checked Secured
Location/Address:		COMMUNITY RD	
Unit:		62 GAGNON, DANIEL	
25-16780	0041	Property Check	Building Checked Secured
Location/Address:		[MAR 134] ATLANTIC AVE	
Unit:		62 GAGNON, DANIEL	
25-16781	0147	Property Check	Services Rendered
Location/Address:		[MAR 9336] PLEASANT ST	
Unit:		70 RIZOS, SAMUEL	
25-16782	0610	Alarm Burglar	Services Rendered
Location/Address:		[MAR 966] TEDESCO ST	
Unit:		62 GAGNON, DANIEL	
Unit:		68 NOLASCO, TAYLOR	
25-16445	0650	D&R PAVING 2	Services Rendered
Vicinity of:		WEST ST + HUMPHREY ST	
Unit:		D1 CONRAD, JASON	
25-16446	0650	D&R PAVING 2	Services Rendered
Vicinity of:		WEST ST + TEDESCO ST	
25-16512	0650	GRANESE 1	Services Rendered
Vicinity of:		GERRY ST + PLEASANT ST	
Unit:		D2 MORLEY, TIMOTHY	
25-16513	0650	GRANESE 2	Services Rendered
Vicinity of:		GERRY ST + ATLANTIC AVE	
Unit:		D3 DEFELICE, DENNIS	

25-16569	0650	RJ PROSPECT 1	Services Rendered
Vicinity of:		PROSPECT ST + ROWLAND ST	
Unit:		D4 MASTRANGELO, ADAM	
25-16570	0650	RJ PROSPECT 2	Services Rendered
Vicinity of:		PROSPECT ST + COMMERCIAL ST	
Unit:		D5 BATES, TYLER	
25-16582	0650	RJ ATLANTIC 1	Services Rendered
Vicinity of:		ATLANTIC AVE	
Unit:		D8 GAGNON, DANIEL	
Unit:		D6 CAMILO, JOAB	
25-16583	0650	RJ ATLANTIC 2	Services Rendered
Vicinity of:		ATLANTIC AVE	
Unit:		D6 CAMILO, JOAB	
25-16584	0650	RJ ATLANTIC 3	Services Rendered
Vicinity of:		ATLANTIC AVE	
Unit:		D10 FRATINI, NICHOLAS	
25-16610	0650	RJ CONANT 1	Services Rendered
Vicinity of:		CONANT RD + WEST ST	
25-16611	0650	RJ CONANT 2	Services Rendered
Vicinity of:		CONANT RD + ENDICOTT AVE	
25-16784	0729	Alarm Burglar	False Alarm
Location/Address:		[MAR 14360] SCHOOL ST	
25-16643	0750	SEWER CLEANING	Services Rendered
Location/Address:		[MAR 1010] TOWER WAY	
Unit:		D7 PICARIELLO, ROBERT	
25-16786	0816	Motor Vehicle Stop	Citation
Vicinity of:		PLEASANT ST + GERRY ST	
Unit:		60 OSATTIN, ERIC	
Refer To Citation:		773839AD	
25-16787	0830	INDUS	Services Rendered
Vicinity of:		[MAR 18393] OCEAN AVE	
Unit:		D9 BRADY, SEAN	
25-16788	0847	Utilities-Elec/DPW/Phone etc..	Services Rendered
Location/Address:		PLEASANT ST + OCEAN AVE	
25-16789	0858	Alarm Burglar	False Alarm
Location/Address:		SARGENT RD	
Unit:		64 CLARK, ANDREW	
Unit:		61 MILLS, DOUGLAS	
25-16791	0924	Utilities-Elec/DPW/Phone etc..	Services Rendered
Location/Address:		[MAR 321] ELM ST	
25-16792	0936	Property Check	Services Rendered
Location/Address:		[MAR 134] ATLANTIC AVE	
Unit:		61 MILLS, DOUGLAS	
25-16793	0936	Property Check	Services Rendered
Location/Address:		[MAR 13285] COMMUNITY RD	
Unit:		61 MILLS, DOUGLAS	
			
25-16799	1244	Building Check	Services Rendered
Location/Address:		[MAR 134] ATLANTIC AVE	
Unit:		60 OSATTIN, ERIC	

Incident Number	Unit	Description	Services Rendered
25-16800	1245	Building Check Location/Address: [MAR 266] COMMUNITY RD Unit: 60 OSATTIN, ERIC	Services Rendered
25-16801	1246	Building Check Location/Address: [MAR 10673] COMMUNITY RD Unit: 60 OSATTIN, ERIC	Services Rendered
25-16802	1246	Building Check Location/Address: [MAR 267] COMMUNITY RD Unit: 60 OSATTIN, ERIC	Services Rendered
[REDACTED]	[REDACTED]	[REDACTED]	[REDACTED]
25-16804	1248	Building Check Location/Address: [MAR 265] COMMUNITY RD Unit: 60 OSATTIN, ERIC	Services Rendered
[REDACTED]	[REDACTED]	[REDACTED]	[REDACTED]
25-16811	1403	Found/Lost Property Location/Address: [MAR 1256] WOODFIN TER	Services Rendered
25-16813	1444	Out of Town 911 Call Location/Address: [OOS] 95TH + 4TH AVE	Taken/Referred to Other Agency
25-16814	1458	Larceny/Forgery/Fraud Location/Address: [MAR 1256] WOODFIN TER Unit: 70 HENNIGAR, CHRISTIAN Refer To Incident: 25-1661-OF	Report Taken
25-16817	1526	Utilities-Elec/DPW/Phone etc.. Location/Address: [MAR 8472] GREGORY ST	Taken/Referred to Other Agency
25-16818	1527	Utilities-Elec/DPW/Phone etc.. Vicinity of: VILLAGE ST + WEST SHORE DR	Services Rendered
25-16820	1628	Motor Vehicle Stop Location/Address: [MAR 2539] OCEAN AVE Unit: 62 BATES, TYLER	Verbal Warning
25-16821	1705	Motor Vehicle Crash Location/Address: JERSEY ST + WEST SHORE DR Unit: 63 SWEENEY, CHARLES Refer To Accident: 25-271-AC	Report Taken
25-16825	1825	Found/Lost Property Vicinity of: ROUNDHOUSE RD + SCHOOL ST	Services Rendered
25-16827	1939	Motor Vehicle Stop Location/Address: CHESTNUT ST + ATLANTIC AVE Unit: 63 SWEENEY, CHARLES	Verbal Warning
25-16829	2028	Motor Vehicle Stop Location/Address: RAINBOW RD + WEST SHORE DR Unit: 70 PICARIELLO, ROBERT Refer To Citation: 775556AD	Citation
25-16843	2200	911 Hang-Up Location/Address: [MAR 18160] BROOKHOUSE DR Unit: 62 BATES, TYLER	Services Rendered

25-16844	2213	Annoying Phone Calls	Services Rendered
Location/Address:		[MAR 406] GERRY ST	
25-16845	2228	Disturbance	Report Taken
Location/Address:		[MAR 6174] PLEASANT ST	
Unit:		62 BATES, TYLER	
Unit:		70 PICARIELLO, ROBERT	
Refer To Incident:		25-1665-OF	
25-16846	2339	Complaint General	Services Rendered
Location/Address:		[MAR 16974] PLEASANT ST	
Unit:		62 BATES, TYLER	
Unit:		70 - Not on file	
Refer To Incident:		25-1666-OF	
For Date: 10/22/2025 - Wednesday			
25-16847	0022	Property Check	Services Rendered
Location/Address:		[MAR 599] MARKET SQUARE	
Unit:		68 NOLASCO, TAYLOR	
25-16848	0110	Property Check	Building Checked Secured
Location/Address:		[MAR 9730] STRAMSKI WAY	
Unit:		64 FRATINI, NICHOLAS	
25-16849	0111	Property Check	Building Checked Secured
Location/Address:		[MAR 13285] COMMUNITY RD	
Unit:		62 GAGNON, DANIEL	
25-16850	0111	Property Check	Building Checked Secured
Location/Address:		[MAR 134] ATLANTIC AVE	
Unit:		62 GAGNON, DANIEL	
25-16851	0111	Property Check	Building Checked Secured
Location/Address:		[MAR 419] OCEAN AVE	
Unit:		62 GAGNON, DANIEL	
25-16852	0111	Property Check	Building Checked Secured
Location/Address:		[MAR 418] OCEAN AVE	
Unit:		62 GAGNON, DANIEL	
25-16854	0138	Property Check	Services Rendered
Location/Address:		[MAR 134] ATLANTIC AVE	
Unit:		68 NOLASCO, TAYLOR	
25-16855	0141	Property Check	Services Rendered
Location/Address:		[MAR 266] COMMUNITY RD	
Unit:		68 NOLASCO, TAYLOR	
25-16856	0156	Property Check	Services Rendered
Location/Address:		[MAR 9336] PLEASANT ST	
Unit:		70 RIZOS, SAMUEL	
25-16447	0650	D&R PAVING 1	Services Rendered
Vicinity of:		WEST ST + HUMPHREY ST	
Unit:		D1 CONRAD, JASON	
25-16448	0650	WEST CLOSED AT TEDESCO	Services Rendered
Vicinity of:		WEST ST + TEDESCO ST	
Unit:		D2 DEFELICE, DENNIS	
25-16514	0650	GERRY ST IS CLOSED	Services Rendered
Vicinity of:		GERRY ST + ATLANTIC AVE	
Unit:		D8 FRATINI, NICHOLAS	

25-16571	0650	RJ PROSPECT 1	Services Rendered
Vicinity of:		PROSPECT ST + ROWLAND ST	
Unit:		D5 MASTRANGELO, ADAM	
25-16572	0650	RJ PROSPECT 2	Services Rendered
Vicinity of:		PROSPECT ST + COMMERCIAL ST	
25-16585	0650	RJ ATLANTIC 1	Services Rendered
Vicinity of:		ATLANTIC AVE	
Unit:		D9 GAGNON, DANIEL	
25-16587	0650	RJ ATLANTIC 3	No Action Required
Vicinity of:		ATLANTIC AVE	
25-16612	0650	CONANT CLOSED WEST->ENDICOTT	Services Rendered
Vicinity of:		CONANT RD + WEST ST	
Unit:		D3 BATES, TYLER	
25-16613	0650	RJ CONANT 2	Services Rendered
Vicinity of:		CONANT RD + ENDICOTT AVE	
Unit:		D4 EVERETT, MICHAEL	
25-16644	0750	SEWER CLEANING	Services Rendered
Vicinity of:		[MAR 1010] TOWER WAY	
Unit:		D6 CAMILO, JOAB	
25-16861	0750	D'AMBROSIA 2	Services Rendered
Vicinity of:		[MAR 358] TOWER WAY	
25-16866	0838	Assist Citizen	Services Rendered
Location/Address:		[MAR 18763] INTREPID CIR	
Unit:		62 MILLS, DOUGLAS	
25-16798	0850	MASTEC	Services Rendered
Location/Address:		LAFAYETTE ST	
Unit:		D7 ROLAND, ANDREW	
25-16867	0903	General Information DRILL	Services Rendered
Location:		[MAR 9509] MARBLEHEAD HARBOR	
Fire Unit:		ENG2-Pumper-Engine 2	
Unit:		68 MICHAUD, NICHOLAS	
25-16868	0916	General Information	No Action Required
Vicinity of:		[MAR 702] PLEASANT ST	
25-16870	1032	Larceny/Forgery/Fraud	Report Taken
Location/Address:		[MAR 3646] SUMMER ST	
Unit:		62 MILLS, DOUGLAS	
Refer To Incident:		25-1669-OF	
25-16871	1042	Complaint General	Services Rendered
Location/Address:		[MAR 18192] GREGORY ST	
Unit:		70 PICARIELLO, ROBERT	
Refer To Incident:		25-1668-OF	
25-16872	1052	911 ACCIDENTAL	Services Rendered
Location/Address:		[MAR 5787] TUFTS ST	
Unit:		64 CLARK, ANDREW	
25-16873	1058	Assist Citizen	Taken/Referred to Other Agency
Location/Address:		[MAR 526] LAFAYETTE ST	
25-16874	1102	Assist Citizen	No Action Required
Location/Address:		[MAR 18466] GREGORY ST	
25-16877	1149	Assist Citizen	Report Taken
Location/Address:		[MAR 18211] TAFT ST	

Dispatch Log From: 10/01/2025 Thru: 10/31/2025

0000 - 2359

Printed: 11/03/2025

Unit:	70	PICARIELLO, ROBERT	
Refer To Incident:	25-1670-OF		
25-16880	1221	911 Hang-Up	Services Rendered
Vicinity of:	[MAR 6344] SMITH ST		
25-16891	1256	Annoying Phone Calls	Services Rendered
Location/Address:	[MAR 5139] BROWN ST		
25-16586	1314	Found/Lost Property	Services Rendered
Vicinity of:	GREGORY ST		
25-16893	1326	Assist Citizen	Could Not Locate
Location/Address:	[MAR 1388] WESTMINSTER RD		
Unit:	64 CLARK, ANDREW		
25-16894	1347	Complaint General	Services Rendered
Location/Address:	[MAR 13945] FLINT ST		
Unit:	62 MILLS, DOUGLAS		
25-16515	1348	Motor Vehicle Disabled	Services Rendered
Vicinity of:	[MAR 18610] ATLANTIC AVE		
25-16895	1400	Motor Vehicle Complaint-Moving	Services Rendered
Location/Address:	GREEN ST + WEST SHORE DR		
Unit:	70 PICARIELLO, ROBERT		
Unit:	64 CLARK, ANDREW		
25-16897	1430	Complaint General	Services Rendered
Vicinity of:	[MAR 548] PLEASANT ST		
Unit:	70 PICARIELLO, ROBERT		
Refer To Incident:	25-1676-OF		
			
25-16902	1535	Motor Vehicle Crash	Report Taken
Location/Address:	[MAR 18270] PLEASANT ST		
Unit:	63 SWEENEY, CHARLES		
Refer To Accident:	25-272-AC		
25-16907	1709	Assist Citizen	Report Taken
Location/Address:	SAGAMORE RD		
Unit:	61 BATES, TYLER		
Refer To Incident:	25-1673-OF		
			
25-16910	1837	Utilities-Elec/DPW/Phone etc..	Services Rendered
Location/Address:	[MAR 12631] TIOGA WAY		
25-16911	1849	Alarm Burglar	False Alarm
Location/Address:	[MAR 14149] OCEAN AVE		
Unit:	63 SWEENEY, CHARLES		
Unit:	61 BATES, TYLER		
25-16913	2007	Property Check	No Action Required
Location/Address:	[MAR 134] ATLANTIC AVE		
Unit:	61 BATES, TYLER		
25-16914	2008	Property Check	No Action Required
Location/Address:	[MAR 13285] COMMUNITY RD		
Unit:	61 BATES, TYLER		

25-16915	2014	Assist Other Agency	Services Rendered
Location/Address:		[MAR 406] GERRY ST	
25-16916	2155	Motor Vehicle Crash	Arrest
Location/Address:		CLIFTON AVE + ATLANTIC AVE	
Unit:		61 BATES, TYLER	
Unit:		63 SWEENEY, CHARLES	
Unit:		70 HENNIGAR, CHRISTIAN	
EMS Unit:		BLS1-AMBULANCE	
Fire Unit:		ENG1-Pumper-Engine 1	
Fire Unit:		LADDER1-Quint-Ladder	
Unit:		60 CONRAD, JASON	
Unit:		68 MORLEY, TIMOTHY	
Unit:		63 RIZOS, SAMUEL	
Unit:		MONT KEYES, WENDY	
Refer To Citation:		T3450745	
Refer To Accident:		25-273-AC	
Refer To Arrest:		25-42-AR	
Arrest:		MENDEZ CHAVEZ, ADOLFO ISRAEL	
Address:		56 COMMERCIAL ST LYNN, MA	
Age:		22	
Charges:		OUI-LIQUOR OR .08%	
		NEGLIGENT OPERATION OF MOTOR VEHICLE	
		UNLICENSED OPERATION OF MV	
For Date: 10/23/2025 - Thursday			
25-16917	0021	Property Check	Services Rendered
Location/Address:		[MAR 266] COMMUNITY RD	
Unit:		68 MILLS, DOUGLAS	
25-16918	0025	Property Check	Services Rendered
Location/Address:		[MAR 134] ATLANTIC AVE	
Unit:		68 MILLS, DOUGLAS	
25-16919	0215	Complaint General	Could Not Locate
Location/Address:		SCHOOL ST	
Unit:		64 FRATINI, NICHOLAS	
25-16449	0650	D&R PAVING 1	Services Rendered
Vicinity of:		WEST ST + HUMPHREY ST	
Unit:		D7 MORLEY, TIMOTHY	
25-16450	0650	D&R PAVING 2-FISHER	Services Rendered
Vicinity of:		WEST ST + TEDESCO ST	
25-16516	0650	GRANESE 1	Services Rendered
Vicinity of:		[MAR 13465] PLEASANT ST	
Unit:		D3 BRADY, SEAN	
25-16517	0650	GRANESE 2	Services Rendered
Vicinity of:		PLEASANT ST + MOHAWK RD	
Unit:		D6 DEFELICE, DENNIS	
25-16573	0650	RJ PROSPECT 1	Services Rendered
Vicinity of:		PROSPECT ST + ROWLAND ST	
Unit:		D4 BATES, TYLER	
25-16574	0650	RJ PROSPECT 2-GAITO	Services Rendered
Vicinity of:		PROSPECT ST + COMMERCIAL ST	
25-16588	0650	RJ ATLANTIC 1	Services Rendered
Vicinity of:		ATLANTIC AVE	
Unit:		D5 GAGNON, DANIEL	
25-16589	0650	RJ ATLANTIC 2-CLAUDINO	Services Rendered
Vicinity of:		ATLANTIC AVE	
25-16590	0650	RJ ATLANTIC 3	No Action Required

Vicinity of:	ATLANTIC AVE		
25-16614	0650	RJ CONANT 1	Services Rendered
Vicinity of:	CONANT RD + WEST ST		
Unit:	D1 EVERETT, MICHAEL		
25-16615	0650	RJ CONANT 2	Services Rendered
Vicinity of:	CONANT RD + ENDICOTT AVE		
Unit:	D8 FRATINI, NICHOLAS		
25-16830	0650	INDUS 1	No Action Required
Vicinity of:	[MAR 358] TOWER WAY		
25-16900	0655	N. GRID	Services Rendered
Location/Address:	[MAR 18991] ROLLESTON RD		
Unit:	D2 LUNT, JONATHAN		
25-16862	0720	D'AMBROSIA 1	No Action Required
Vicinity of:	[MAR 358] TOWER WAY		
25-16645	0750	SEWER CLEANING	No Action Required
Location/Address:	[MAR 1010] TOWER WAY		
25-16921	0752	911 Hang-Up	Services Rendered
Location/Address:	[MAR 801] PLEASANT ST		
25-16899	0755	WATER DEPT	No Action Required
Location/Address:	[MAR 19078] ATLANTIC AVE		
25-16892	0855	N. GRID	Services Rendered
Location/Address:	[MAR 6506] ENDICOTT AVE		
Unit:	D9 PICARIELLO, ROBERT		
25-16926	0943	Motor Vehicle Stop	Verbal Warning
Vicinity of:	[MAR 13465] PLEASANT ST		
Unit:	64 CLARK, ANDREW		
25-16863	0945	911 Hang-Up	Services Rendered
Vicinity of:	[MAR 801] PLEASANT ST		
25-16929	1005	Motor Vehicle Stop	Verbal Warning
Vicinity of:	LAFAYETTE ST + DARTMOUTH RD		
Unit:	64 CLARK, ANDREW		
25-16932	1109	Complaint General	Services Rendered
Location/Address:	OVERLOOK RD		
Unit:	68 MICHAUD, NICHOLAS		
25-16646	1254	GRID ATLANTIC	Services Rendered
Vicinity of:	[MAR 10140] ATLANTIC AVE		
Unit:	D1 EVERETT, MICHAEL		
25-16831	1312	GRID ATLANTIC 2	Services Rendered
Vicinity of:	[MAR 17133] ATLANTIC AVE		
Unit:	D5 GAGNON, DANIEL		
Unit:	D1 BRADY, SEAN		
25-16968	1327	Fingerprint Services Rendered	Services Rendered
Location/Address:	[MAR 16763] BRACKETT PL		
Unit:	60 CONRAD, JASON		
25-16969	1359	Found/Lost Property	Services Rendered
Location/Address:	[MAR 5671] CONSTITUTION WAY		
Unit:	68 MICHAUD, NICHOLAS		
Refer To Incident:	25-1677-OF		

Dispatch Log From: 10/01/2025 Thru: 10/31/2025

0000 - 2359

Printed: 11/03/2025

25-16974	1516	General Information	Investigated
Location/Address:	[MAR 19041] MANATAUG TRL		
25-16977	1559	Alarm Burglar	False Alarm
Location/Address:	[MAR 14557] OCEAN AVE		
Unit:	70 HENNIGAR, CHRISTIAN		
Unit:	65 BOUTILIER, BRANDON		
25-16979	1703	GRID	Services Rendered
Vicinity of:	[MAR 4870] ATLANTIC AVE		
Unit:	D1 BRADY, SEAN		
25-16980	1707	Property Check	Services Rendered
Location/Address:	[MAR 134] ATLANTIC AVE		
Unit:	70 HENNIGAR, CHRISTIAN		
25-16981	1709	Property Check	Services Rendered
Location/Address:	[MAR 266] COMMUNITY RD		
Unit:	70 HENNIGAR, CHRISTIAN		
25-16983	1735	Assist Citizen	Could Not Locate
Location/Address:	MAPLE ST + TEDESCO ST		
Unit:	65 BOUTILIER, BRANDON		
Unit:	70 HENNIGAR, CHRISTIAN		
Unit:	69 LUNT, JONATHAN		
25-16985	1748	GRID 2	Services Rendered
Vicinity of:	[MAR 4870] ATLANTIC AVE		
Unit:	D2 DEFELICE, DENNIS		
			
For Date: 10/24/2025 - Friday			
25-16992	0022	Alarm Burglar	False Alarm
Location/Address:	[MAR 7302] NAUGUS AVE		
Unit:	70 RIZOS, SAMUEL		
Unit:	64 FRATINI, NICHOLAS		
25-16993	0056	Property Check	Services Rendered
Location/Address:	[MAR 218] BROOK RD		
Unit:	70 RIZOS, SAMUEL		
25-16994	0102	Property Check	Services Rendered
Location/Address:	[MAR 9730] STRAMSKI WAY		
Unit:	64 FRATINI, NICHOLAS		
25-16995	0103	Property Check	Building Checked Secured
Location/Address:	[MAR 419] OCEAN AVE		
Unit:	68 NOLASCO, TAYLOR		
25-16996	0103	Property Check	Building Checked Secured
Location/Address:	[MAR 418] OCEAN AVE		
Unit:	68 NOLASCO, TAYLOR		
25-16997	0607	Alarm Burglar	False Alarm
Location/Address:	TEDESCO ST		
Unit:	70 RIZOS, SAMUEL		
Unit:	68 NOLASCO, TAYLOR		
25-16998	0627	Utilities-Elec/DPW/Phone etc..	Services Rendered
Location/Address:	[MAR 419] OCEAN AVE		
25-16451	0650	D&R PAVING 1	Services Rendered
Vicinity of:	WEST ST + HUMPHREY ST		

25-16452	0650	D&R PAVING 2	Services Rendered
Vicinity of:		WEST ST + TEDESCO ST	
Unit:		D1 DEFELICE, DENNIS	
Unit:		D2 DEFELICE, DENNIS	
25-16518	0650	GRANESE 1	Services Rendered
Vicinity of:		GERRY ST + PLEASANT ST	
Unit:		D6 MORLEY, TIMOTHY	
Unit:		D7 MORLEY, TIMOTHY	
25-16519	0650	GRANESE 2	Unfounded
Vicinity of:		GERRY ST + ATLANTIC AVE	
25-16575	0650	RJ PROSPECT 1	Services Rendered
Vicinity of:		PROSPECT ST + ROWLAND ST	
Unit:		D1 FRATINI, NICHOLAS	
Unit:		D5 FRATINI, NICHOLAS	
25-16576	0650	RJ PROSPECT 2	Services Rendered
Vicinity of:		PROSPECT ST + COMMERCIAL ST	
Unit:		D6 NOLASCO, TAYLOR	
25-16591	0650	RJ ATLANTIC 1	Unfounded
Vicinity of:		ATLANTIC AVE	
25-16592	0650	RJ ATLANTIC 2	Services Rendered
Vicinity of:		ATLANTIC AVE	
25-16593	0650	RJ ATLANTIC 3	Services Rendered
Vicinity of:		ATLANTIC AVE	
25-16618	0650	RJ CONANT 1	Services Rendered
Vicinity of:		CONANT RD + WEST ST	
Unit:		D3 GAGNON, DANIEL	
25-16619	0650	RJ CONANT 2	Services Rendered
Vicinity of:		CONANT RD + WEST ST	
Unit:		D4 MCDONALD, JASON	
25-16832	0650	INDUS 1	Services Rendered
Vicinity of:		[MAR 358] TOWER WAY	
25-16833	0650	INDUS 2	Services Rendered
Vicinity of:		[MAR 358] TOWER WAY	
25-16794	0720	KELLEY TREE	Services Rendered
Location/Address:		[MAR 18953] GREGORY ST	
25-16864	0720	D'AMRBOSIA 1	Services Rendered
Vicinity of:		[MAR 358] TOWER WAY	
25-16865	0720	D'AMBROSIA 2	Unfounded
Vicinity of:		[MAR 358] TOWER WAY	
25-16972	0750	NATIONAL GRID	Services Rendered
Vicinity of:		[MAR 13537] ROLLESTON RD	
25-17002	0916	Utilities-Elec/DPW/Phone etc..	Services Rendered
Location/Address:		WASHINGTON SQ	
25-17014	0945	Complaint General	Services Rendered
Location/Address:		[MAR 19066] EVANS RD	
Unit:		63 RIZOS, SAMUEL	

Dispatch Log From: 10/01/2025 Thru: 10/31/2025

0000 - 2359

Printed: 11/03/2025

25-17019	1145	N.GRID 1	Services Rendered
Location/Address:		[MAR 4870] ATLANTIC AVE	
Unit:		D8 CONRAD, JASON	
25-17021	1222	Assist Citizen	Services Rendered
Location/Address:		[MAR 406] GERRY ST	
Unit:		62 PICARIELLO, ROBERT	
25-17022	1317	Found/Lost Property	Services Rendered
Vicinity of:		[MAR 18484] BESSOM ST	
25-17024	1344	Alarm Burglar	No Action Required
Location/Address:		[MAR 1227] WIDGER RD	
25-17028	1445	Motor Vehicle Crash	Investigated
Vicinity of:		PLEASANT ST + LAFAYETTE ST	
Unit:		65 MASTRANGELO, ADAM	
Refer To Accident:		25-275-AC	
25-17030	1514	NOT INVESTIGATED	Services Rendered
Vicinity of:		LEGGs HILL RD + TEDESCO ST	
25-17031	1520	Motor Vehicle Crash	Services Rendered
Vicinity of:		POND ST + LIME ST	
Unit:		62 PICARIELLO, ROBERT	
Refer To Accident:		25-276-AC	
25-17032	1532	Utilities-Elec/DPW/Phone etc..	Services Rendered
Vicinity of:		NORMAN ST + HINES CT	
25-17033	1556	IMMEDIATE THREAT	Could Not Locate
Location/Address:		[MAR 19255] GERALD RD	
Unit:		70 MICHAUD, NICHOLAS	
25-17034	1715	Complaint General	Report Taken
Location/Address:		[MAR 115] ATLANTIC AVE	
Unit:		70 DONOVAN, JAMES	
Unit:		68 DEFELICE, DENNIS	
Refer To Incident:		25-1686-OF	
25-17038	2124	911 Hang-Up	Investigated
Location/Address:		[MAR 3143] PILGRIM RD	
Unit:		68 DEFELICE, DENNIS	
25-17039	2125	Out of Town 911 Call	Taken/Referred to Other Agency
Vicinity of:		[LAK] COMMERICAL DR	
25-17040	2240	Building Check	Building Checked Secured
Location/Address:		[MAR 134] ATLANTIC AVE	
Unit:		70 DONOVAN, JAMES	
For Date: 10/25/2025 - Saturday			
25-17041	0018	Property Check	Services Rendered
Location/Address:		[MAR 599] MARKET SQUARE	
Unit:		68 NOLASCO, TAYLOR	
25-17042	0027	Property Check	Services Rendered
Location/Address:		[MAR 9730] STRAMSKI WAY	
Unit:		68 NOLASCO, TAYLOR	
25-17043	0029	Building Check	Building Checked Secured
Location/Address:		[MAR 1071] VILLAGE ST	
Unit:		70 DONOVAN, JAMES	
25-17044	0057	Complaint General	Services Rendered

Dispatch Log From: 10/01/2025 Thru: 10/31/2025

0000 - 2359

Printed: 11/03/2025

Location/Address:	[MAR 474] WATSON ST		
Unit:	68 NOLASCO, TAYLOR		
25-17045	0058	Out of Town 911 Call	Services Rendered
Location/Address:	[BOS] RIVERWAY		
25-17046	0124	Building Check	Building Checked Secured
Location/Address:	[MAR 482] HUMPHREY ST		
Unit:	70 DONOVAN, JAMES		
25-17047	0840	Found/Lost Property	Services Rendered
Vicinity of:	BESSOM ST		
25-17049	1025	911 Hang-Up	Services Rendered
Location:	[MAR 9508] SALEM HARBOR		
25-17050	1039	Complaint General	Services Rendered
Vicinity of:	[MAR 17255] LEE ST		
Unit:	70 HENNIGAR, CHRISTIAN		
25-17052	1103	Property Check	Services Rendered
Location/Address:	[MAR 266] COMMUNITY RD		
Unit:	61 MILLS, DOUGLAS		
25-17053	1106	Property Check	Services Rendered
Location/Address:	[MAR 134] ATLANTIC AVE		
Unit:	61 MILLS, DOUGLAS		
25-17054	1123	Out of Town 911 Call	Taken/Referred to Other Agency
Location/Address:	[SWA] PARADISE		
25-17056	1200	JEMP MARC- 2ND FLR,SLIDERS	False Alarm
Location/Address:	[MAR 17126] SPRAY AVE		
Unit:	65 MASTRANGELO, ADAM		
Unit:	61 MILLS, DOUGLAS		
25-17057	1219	Alarm Burglar-GARAGE DOOR	False Alarm
Location/Address:	[MAR 6994] GERALD RD		
Unit:	65 MASTRANGELO, ADAM		
Unit:	61 MILLS, DOUGLAS		
25-17059	1318	Motor Vehicle Stop	Citation
Vicinity of:	[MAR 6193] PLEASANT ST		
Unit:	64 DIMARE, ANDREW		
Unit:	65 MASTRANGELO, ADAM		
Refer To Citation:	T3652821		
25-17062	1526	Alarm Burglar	Services Rendered
Location/Address:	[MAR 1771] WIDGER RD		
Unit:	65 MASTRANGELO, ADAM		
Unit:	61 MILLS, DOUGLAS		
25-17063	1539	Complaint General	Services Rendered
Vicinity of:	GARDEN RD		
Unit:	65 BOUTILIER, BRANDON		
25-17066	1726	Complaint General	Services Rendered
Location/Address:	[MAR 17740] EUCLID AVE		
Unit:	68 DEFELICE, DENNIS		
25-17067	1735	Complaint General	Services Rendered
Vicinity of:	OCEAN AVE + BEACH ST		
Unit:	68 DEFELICE, DENNIS		
25-17069	1918	911 Hang-Up	Services Rendered
Location/Address:	[MAR 15060] BROUGHTON RD		
Unit:	68 DEFELICE, DENNIS		
25-17071	2021	Motor Vehicle Complaint-Moving	Report Taken

Dispatch Log From: 10/01/2025 Thru: 10/31/2025

0000 - 2359

Printed: 11/03/2025

Location/Address: [MAR 4373] CROWNINSHIELD RD
Unit: 62 MCDONALD, JASON
Unit: 65 BOUTILIER, BRANDON
Refer To Incident: [25-1688-OF](#)

For Date: 10/26/2025 - Sunday

25-17073	0019	Property Check	Services Rendered
Location/Address: [MAR 266] COMMUNITY RD			
Unit: 61 MILLS, DOUGLAS			
25-17074	0019	Building Check	No Action Required
Location/Address: [MAR 599] MARKET SQUARE			
Unit: 68 BOUTILIER, BRANDON			
25-17075	0021	Property Check	Services Rendered
Location/Address: [MAR 599] MARKET SQUARE			
Unit: 68 NOLASCO, TAYLOR			
25-17076	0022	Property Check	Services Rendered
Location/Address: [MAR 134] ATLANTIC AVE			
Unit: 61 MILLS, DOUGLAS			
25-17077	0029	Property Check	Services Rendered
Location/Address: [MAR 9730] STRAMSKI WAY			
Unit: 68 NOLASCO, TAYLOR			
25-17078	0036	Property Check	Building Checked Secured
Location/Address: [MAR 419] OCEAN AVE			
Unit: 70 HENNIGAR, CHRISTIAN			
25-17079	0037	Property Check	Building Checked Secured
Location/Address: [MAR 418] OCEAN AVE			
Unit: 70 HENNIGAR, CHRISTIAN			
25-17080	0042	Complaint General	Services Rendered
Location/Address: [MAR 10457] PLEASANT ST			
Unit: 70 HENNIGAR, CHRISTIAN			
Unit: 68 NOLASCO, TAYLOR			
25-17085	0740	Alarm Burglar	False Alarm
Location/Address: [MAR 11977] SPRING ST			
25-17086	0814	Alarm Burglar	False Alarm
Location/Address: [MAR 14149] OCEAN AVE			
Unit: 61 MILLS, DOUGLAS			
Unit: 68 BOUTILIER, BRANDON			
25-17087	0824	Assist Citizen	Services Rendered
Location/Address: [MAR 19066] EVANS RD			
Unit: 70 HENNIGAR, CHRISTIAN			
Unit: 61 MILLS, DOUGLAS			
25-17088	0905	Property Check	Building Checked Secured
Location/Address: [MAR 266] COMMUNITY RD			
Unit: 68 BOUTILIER, BRANDON			
25-17089	0921	Property Check	Building Checked Secured
Location/Address: [MAR 134] ATLANTIC AVE			
Unit: 68 BOUTILIER, BRANDON			
25-17090	1014	Found/Lost Property	No Action Required
Location/Address: [BOS] FRANKLIN PARK ZOO			

25-17091	1116	Property Check	Services Rendered
Location/Address:		[MAR 266] COMMUNITY RD	
Unit:		60 DIMARE, ANDREW	
25-17093	1159	Alarm Burglar	No Action Required
Location/Address:		[MAR 7405] MARION RD	
Unit:		68 BOUTILIER, BRANDON	
Unit:		61 MILLS, DOUGLAS	
25-17094	1339	Found/Lost Property	Services Rendered
Vicinity of:		[MAR 910] SMITH ST	
25-17096	1451	General Information	No Action Required
Vicinity of:		[MAR 1317] LAFAYETTE ST	
25-17097	1453	Motor Vehicle Crash	Report Taken
Location/Address:		PLEASANT ST + SMITH ST	
Unit:		68 BOUTILIER, BRANDON	
Unit:		61 MILLS, DOUGLAS	
EMS Unit:		BLS1-AMBULANCE	
Fire Unit:		LADDER1-Quint-Ladder	
Fire Unit:		ENG1-Pumper-Engine 1	
Refer To Accident:		25-277-AC	
25-17098	1455	Motor Vehicle Crash	No Action Required
Location/Address:		PLEASANT ST + SMITH ST	
25-17099	1551	General Information	No Action Required
Location/Address:		[MAR 6174] PLEASANT ST	
25-17102	1641	Found/Lost Property	Services Rendered
Vicinity of:		[MAR 15684] BEACON ST	
25-17103	1652	Utilities-Elec/DPW/Phone etc..	Services Rendered
Location/Address:		[MAR 1137] WASHINGTON ST	
Fire Unit:		LADDER1-Quint-Ladder	
Fire Unit:		ENG2-Pumper-Engine 2	
Fire Unit:		ENG1-Pumper-Engine 1	
Unit:		68 BOUTILIER, BRANDON	
Fire Unit:		ENG2-Pumper-Engine 2	
25-17104	1655	General Information	Services Rendered
Location/Address:		GERRY ST	
Unit:		DS3 COLLINS, TERESA	
25-17301	1823	Assist Other Agency	Services Rendered
Location/Address:		[MAR 406] GERRY ST	
Refer To Incident:		25-1692-OF	
25-17105	1850	INDUS 1 (OBO DPW)	Services Rendered
Vicinity of:		[MAR 358] TOWER WAY	
Unit:		D1 DEFELICE, DENNIS	
Unit:		65 DEFELICE, DENNIS	
25-17106	1850	INDUS 2 (OBO DPW)	Services Rendered
Vicinity of:		[MAR 358] TOWER WAY	
Unit:		D1 BRADY, SEAN	
25-17302	1852	911 Hang-Up	Investigated
Location/Address:		[MAR 3143] PILGRIM RD	
Unit:		61 BATES, TYLER	
25-17303	1857	Out of Town 911 Call	Taken/Referred to Other Agency
Location/Address:		[LYN] ATLANTIC ST	
25-17304	1909	Property Check	Services Rendered

Dispatch Log From: 10/01/2025 Thru: 10/31/2025

0000 - 2359

Printed: 11/03/2025

Location/Address:	[MAR 134] ATLANTIC AVE	
Unit:	61 BATES, TYLER	
25-17305	1909	Property Check
Location/Address:	[MAR 13285] COMMUNITY RD	Services Rendered
Unit:	61 BATES, TYLER	
25-17306	1931	Property Check
		No Action Required
Location/Address:	[MAR 13285] COMMUNITY RD	
Unit:	70 PICARIELLO, ROBERT	
25-17307	1938	Property Check
		No Action Required
Location/Address:	[MAR 134] ATLANTIC AVE	
Unit:	70 PICARIELLO, ROBERT	
For Date: 10/27/2025 - Monday		
25-17310	0031	Property Check
Location/Address:	[MAR 9730] STRAMSKI WAY	Services Rendered
Unit:	64 FRATINI, NICHOLAS	
25-17311	0034	Property Check
Location/Address:	[MAR 134] ATLANTIC AVE	Services Rendered
Unit:	62 GAGNON, DANIEL	
25-17312	0035	Property Check
Location/Address:	[MAR 265] COMMUNITY RD	Services Rendered
Unit:	62 GAGNON, DANIEL	
25-17313	0051	Property Check
Location/Address:	[MAR 418] OCEAN AVE	Services Rendered
Unit:	68 NOLASCO, TAYLOR	
25-17314	0052	Property Check
Location/Address:	[MAR 419] OCEAN AVE	Services Rendered
Unit:	68 NOLASCO, TAYLOR	
25-17315	0058	Property Check
Location/Address:	[MAR 665] LIGHTHOUSE LN	Services Rendered
Unit:	68 NOLASCO, TAYLOR	
25-17317	0124	PARTY / AIRBNB GUEST
Location/Address:	WASHINGTON ST	Services Rendered
Unit:	68 NOLASCO, TAYLOR	
25-17318	0234	Be On The Look Out
Location/Address:	[SWA] HUMPRHEY ST	Could Not Locate
25-17321	0611	Suspicious Activity
Location/Address:	[MAR 13945] FLINT ST	Services Rendered
Unit:	68 NOLASCO, TAYLOR	
Unit:	62 GAGNON, DANIEL	
25-17322	0647	Alarm Burglar
Location/Address:	[MAR 1227] WIDGER RD	Services Rendered
Unit:	68 NOLASCO, TAYLOR	
Unit:	62 GAGNON, DANIEL	
25-16939	0650	RJ PROSPECT 1
Vicinity of:	PROSPECT ST + ROWLAND ST	Services Rendered
Unit:	D1 BATES, TYLER	
25-16940	0650	RJ PROSPECT 2
Vicinity of:	PROSPECT ST + ROWLAND ST	Services Rendered
Unit:	D4 GAGNON, DANIEL	
25-16956	0650	RJ CONANT 1
Vicinity of:	CONANT RD + WEST ST	Services Rendered

25-16957	0650	RJ CONANT 2	Services Rendered
Vicinity of:		CONANT RD + ENDICOTT AVE	
Unit:		D5 FRATINI, NICHOLAS	
25-17003	0650	GRANESE 1	Services Rendered
Location/Address:		GERRY ST + ATLANTIC AVE	
Unit:		D3 CONRAD, JASON	
25-17004	0650	GRANESE 2	No Action Required
Location/Address:		GERRY ST + PLEASANT ST	
25-17107	0650	D&R PAVING 1 (OBO DPW)	Services Rendered
Vicinity of:		WEST ST	
25-17108	0650	D&R PAVING 2 (OBO DPW)	Services Rendered
Vicinity of:		WEST ST	
25-17109	0650	D&R PAVING 3 (OBO DPW)	Services Rendered
Vicinity of:		WEST ST	
25-17110	0650	D&R PAVING 4 (OBO DPW)	Services Rendered
Vicinity of:		WEST ST	
25-17323	0748	Utilities-Elec/DPW/Phone etc..	Services Rendered
Location/Address:		OCEAN AVE + GILBERT HEIGHTS RD	
25-17328	0948	911 Hang-Up	Services Rendered
Location/Address:		[MAR 801] PLEASANT ST	
Unit:		64 CLARK, ANDREW	
25-17329	0959	Alarm Burglar	False Alarm
Location/Address:		[MAR 2878] FOSTER ST	
Unit:		64 CLARK, ANDREW	
Unit:		68 MICHAUD, NICHOLAS	
Unit:		70 HENNIGAR, CHRISTIAN	
25-17333	1034	Disturbance	Report Taken
Location/Address:		[MAR 11045] NICHOLSON ST	
Unit:		61 MILLS, DOUGLAS	
Unit:		70 HENNIGAR, CHRISTIAN	
Refer To Incident:		25-1693-OF	
25-17335	1104	Motor Vehicle Crash	Report Taken
Location/Address:		VILLAGE ST + HERITAGE WAY	
Unit:		68 MICHAUD, NICHOLAS	
Unit:		64 CLARK, ANDREW	
Refer To Accident:		25-278-AC	
25-17337	1203	Alarm Burglar	False Alarm
Location/Address:		ATLANTIC AVE	
Unit:		70 HENNIGAR, CHRISTIAN	
Unit:		61 MILLS, DOUGLAS	
Unit:		68 MICHAUD, NICHOLAS	
25-17338	1237	Complaint General	No Action Required
Location/Address:		[MAR 484] HUMPHREY ST	
25-17340	1324	Complaint General	Report Taken
Location/Address:		LEE ST	
Unit:		68 MICHAUD, NICHOLAS	
Refer To Incident:		25-1694-OF	
25-17344	1439	Disturbance	Report Taken
Location/Address:		[MAR 17478] MECHANIC SQ	
Unit:		70 HENNIGAR, CHRISTIAN	
Refer To Incident:		25-1695-OF	
25-17345	1513	Found/Lost Property	Services Rendered

Dispatch Log From: 10/01/2025 Thru: 10/31/2025

0000 - 2359

Printed: 11/03/2025

Location/Address:	[MAR 10178] JERSEY ST		
25-17346	1525	Assist Other Agency	Services Rendered
Location/Address:	[MAR 1876] ANGENICA TER		
Unit:	61 BATES, TYLER		
25-17350	1635	Assist Citizen	Services Rendered
Location:	[MAR 9509] MARBLEHEAD HARBOR		
25-17356	1712	Found/Lost Property	Services Rendered
Location/Address:	[MAR 10139] VILLAGE ST		
25-17358	1838	Motor Vehicle Stop	Verbal Warning
Location/Address:	ATLANTIC AVE + SMITH ST		
Unit:	70 PICARIELLO, ROBERT		
25-17359	1854	INDUS 1	Services Rendered
Location/Address:	[MAR 358] TOWER WAY		
Unit:	65 DEFELICE, DENNIS		
Location Change:	LAFAYETTE ST + WEST SHORE DR [Modified: 10/27/2025 1948]		
25-17360	1854	INDUS 2	Services Rendered
Location/Address:	[MAR 358] TOWER WAY		
Unit:	67 EVERETT, MICHAEL		
Location Change:	LAFAYETTE ST + WEST SHORE DR [Modified: 10/27/2025 1948]		
25-17362	2054	Property Check	Building Checked Secured
Location/Address:	[MAR 266] COMMUNITY RD		
Unit:	61 BATES, TYLER		
25-17363	2055	Property Check	Building Checked Secured
Location/Address:	[MAR 134] ATLANTIC AVE		
Unit:	61 BATES, TYLER		
25-17364	2207	Property Check	Building Checked Secured
Location/Address:	[MAR 665] LIGHTHOUSE LN		
Unit:	61 BATES, TYLER		
25-17365	2220	Alarm Burglar	False Alarm
Location/Address:	[MAR 17075] ABBOT VIEW		
Unit:	61 BATES, TYLER		
Unit:	70 PICARIELLO, ROBERT		
For Date: 10/28/2025 - Tuesday			
25-17372	0100	Property Check	Services Rendered
Location/Address:	[MAR 14817] PLEASANT ST		
Unit:	70 RIZOS, SAMUEL		
25-17373	0118	Property Check	Services Rendered
Location/Address:	[MAR 9336] PLEASANT ST		
Unit:	70 RIZOS, SAMUEL		
25-16577	0650	RJ ATLANTIC 1	Services Rendered
Vicinity of:	ATLANTIC AVE		
Unit:	D4 ADKERSON, CHRISTOPHER		
25-16578	0650	RJ ATLANTIC 2	Services Rendered
Vicinity of:	ATLANTIC AVE		
Unit:	D5 CONRAD, JASON		
25-16620	0650	RJ ATLANTIC 3	No Action Required
Vicinity of:	ATLANTIC AVE		
Unit:	D6 MORLEY, TIMOTHY		
25-16941	0650	RJ PROSPECT 1	Services Rendered

Dispatch Log From: 10/01/2025 Thru: 10/31/2025

0000 - 2359

Printed: 11/03/2025

Vicinity of:	PROSPECT ST + ROWLAND ST		
Unit:	D9 EVERETT, MICHAEL		
25-16942	0650	RJ PROSPECT 2-BLOCKED 50->58	Services Rendered
Vicinity of:	PROSPECT ST + ROWLAND ST		
Unit:	D10 MASTRANGELO, ADAM		
25-16958	0650	RJ CONANT 1	Services Rendered
Vicinity of:	CONANT RD + WEST ST		
Unit:	D7 LUNT, JONATHAN		
25-16959	0650	RJ CONANT 2	Services Rendered
Vicinity of:	CONANT RD + ENDICOTT AVE		
Unit:	D8 PICARIELLO, ROBERT		
25-17005	0650	GRANESE 1-BLOCKED	Services Rendered
Vicinity of:	GERRY ST + ATLANTIC AVE		
Unit:	D2 BRADY, SEAN		
25-17006	0650	GRANESE 2	Services Rendered
Vicinity of:	GERRY ST + PLEASANT ST		
Unit:	D12 FRATINI, NICHOLAS		
Unit:	D13 FRATINI, NICHOLAS		
25-17111	0650	D&R PAV 1	No Action Required
Vicinity of:	WEST ST		
Unit:	D3 OSTROVITZ, DAVID		
25-17112	0650	D&R PAV 2	No Action Required
Vicinity of:	WEST ST		
Unit:	D1 GAGNON, DANIEL		
25-17113	0650	D&R PAVING 3 SPD SICCARD	No Action Required
Vicinity of:	WEST ST		
25-17114	0650	D&R PAVING 4 SPD DUBERISKI	No Action Required
Vicinity of:	WEST ST		
25-16923	0720	IRON TREE CRANE-BLOCKED	Services Rendered
Location/Address:	[MAR 18929] ROCKAWAY ST		
Unit:	D13 DEFELICE, DENNIS		
25-17376	0800	GRID	Services Rendered
Location/Address:	ROLLESTON RD + ATLANTIC AVE		
Unit:	D11 MCDONALD, JASON		
25-17351	1017	Found/Lost Property	Services Rendered
Vicinity of:	ROUNDHOUSE RD		
25-17379	1043	Alarm Burglar	False Alarm
Location/Address:	[MAR 1585] OCEAN AVE		
Unit:	64 CLARK, ANDREW		
Unit:	68 MICHAUD, NICHOLAS		
25-17382	1204	Complaint General	Services Rendered
Location/Address:	[MAR 7029] NICHOLSON ST		
Unit:	68 MICHAUD, NICHOLAS		
Refer To Incident:	25-1698-OF		
25-17389	1409	Alarm Burglar	False Alarm
Location/Address:	[MAR 1546] ORNE ST		
Unit:	64 CLARK, ANDREW		
Unit:	70 HENNIGAR, CHRISTIAN		
Unit:	60 OSATTIN, ERIC		
25-17390	1436	Found/Lost Property	Services Rendered
Vicinity of:	[MAR 10049] REDSTONE LN		

25-17395	1607	911 Hang-Up	Services Rendered
Location/Address:		[MAR 18760] BARNARD ST	
Unit:		62 MICHAUD, NICHOLAS	
25-17396	1705	Found/Lost Property	Services Rendered
Location/Address:		FOSTER ST	
25-17398	1815	General Information	Services Rendered
Location/Address:		RUBY AVE	
Unit:		61 BATES, TYLER	
Unit:		70 PICARIELLO, ROBERT	
25-17400	1843	Larceny/Forgery/Fraud	Report Taken
Location/Address:		[MAR 15110] PLEASANT ST	
Unit:		70 PICARIELLO, ROBERT	
Refer To Incident:		25-1702-OF	
25-17366	1850	INDUS 1 (OBO DPW)	Services Rendered
Location/Address:		[MAR 358] TOWER WAY	
Unit:		65 DEFELICE, DENNIS	
25-17367	1850	INDUS 2 (OBO DPW)	Services Rendered
Location/Address:		[MAR 358] TOWER WAY	
Unit:		67 EVERETT, MICHAEL	
25-17403	1916	Motor Vehicle Crash	Arrest
Location/Address:		[MAR 7879] LAFAYETTE ST	
Fire Unit:		ENG1-Pumper-Engine 1	
Fire Unit:		LADDER1-Quint-Ladder	
EMS Unit:		BLS1-AMBULANCE	
Unit:		61 BATES, TYLER	
Location Change:		[SAL] HIGHLAND AVE [Modified: 10/28/2025 2042]	
Unit:		60 CONRAD, JASON	
Unit:		70 PICARIELLO, ROBERT	
Unit:		62 MICHAUD, NICHOLAS	
Unit:		DET BRADY, SEAN	
Unit:		62 MICHAUD, NICHOLAS	
Location Change:		[SAL] HIGHLAND AVE [Modified: 10/28/2025 2058]	
Fire Unit:		LADDER1-Quint-Ladder	
Fire Unit:		ENG1-Pumper-Engine 1	
Unit:		61 ADKERSON, CHRISTOPHER	
Unit:		64 FRATINI, NICHOLAS	
Unit:		70 RIZOS, SAMUEL	
Refer To Citation:		T3450746	
Refer To Accident:		25-279-AC	
Refer To Arrest:		25-43-AR	
Arrest:		SCHREYER, STANLEY THOMAS FILLION	
Address:		160 JERSEY ST Apt. #2 MARBLEHEAD, MA	
Age:		49	
Charges:		OUI-LIQUOR OR .08%	
		NEGLIGENT OPERATION OF MOTOR VEHICLE	
		ALCOHOL IN MV, POSSESS OPEN CONTAINER OF	
25-17405	2106	Alarm Burglar	False Alarm
Location/Address:		[MAR 7037] NONANTUM RD	
Unit:		70 PICARIELLO, ROBERT	
Unit:		68 MORLEY, TIMOTHY	
Unit:		70 PICARIELLO, ROBERT	
25-17406	2110	Motor Vehicle Complaint-Moving	Could Not Locate
Location/Address:		VILLAGE ST + WEST SHORE DR	
Unit:		70 PICARIELLO, ROBERT	
Unit:		68 MORLEY, TIMOTHY	
25-17408	2314	Assist Other Agency	Services Rendered
Location/Address:		LEICESTER RD	

For Date: 10/29/2025 - Wednesday





25-17409	0015	Building Check	Building Checked Secured
-----------------	-------------	-----------------------	---------------------------------

Location/Address:	[MAR 134] ATLANTIC AVE		
Unit:	68 COMEAU, NEIL		
25-17410	0024	Building Check	Building Checked Secured
Location/Address:	[MAR 265] COMMUNITY RD		
Unit:	68 COMEAU, NEIL		
25-17412	0614	Building Check	Building Checked Secured
Location/Address:	[MAR 266] COMMUNITY RD		
Unit:	68 COMEAU, NEIL		
25-16621	0650	RJ ATLANTIC 1	Services Rendered
Vicinity of:	ATLANTIC AVE		
Unit:	D1 HENNIGAR, CHRISTIAN		
Unit:	D2 HENNIGAR, CHRISTIAN		
25-16882	0650	RJ ATLANTIC 2	Services Rendered
Vicinity of:	ATLANTIC AVE		
Unit:	D3 DEFELICE, DENNIS		
25-16883	0650	RJ ATLANTIC 3	No Action Required
Vicinity of:	ATLANTIC AVE		
Unit:	D4 FRATINI, NICHOLAS		
25-16943	0650	RJ PROSPECT 1	No Action Required
Vicinity of:	PROSPECT ST + ROWLAND ST		
Unit:	D7 ADKERSON, CHRISTOPHER		
25-16944	0650	RJ PROSPECT 2	No Action Required
Vicinity of:	PROSPECT ST + ROWLAND ST		
Unit:	D8 BATES, TYLER		
25-16960	0650	RJ CONANT 1-CLOSED	No Action Required
Vicinity of:	CONANT RD + WEST ST		
Unit:	D5 FINNEGAN, BRENDAN		
25-16961	0650	RJ CONANT 2-CLOSED	No Action Required
Vicinity of:	CONANT RD + ENDICOTT AVE		
Unit:	D6 RIZOS, SAMUEL		
25-17007	0650	GRANESE 1 ST.PIERRE SPD	Services Rendered
Vicinity of:	GERRY ST + ATLANTIC AVE		
25-17008	0650	GRANESE 2	Services Rendered
Vicinity of:	GERRY ST + PLEASANT ST		
Unit:	D1 MORLEY, TIMOTHY		
25-17115	0650	D&R PAVING 1 (OBO DPW)	Services Rendered
Vicinity of:	WEST ST		
Unit:	D9 PICARIELLO, ROBERT		
25-17116	0650	D&R PAVING 2 CRABTREE SPD	Services Rendered
Vicinity of:	WEST ST		
25-17354	0650	INDUS 1 ENGDAHL SPD	Services Rendered
Vicinity of:	[MAR 358] TOWER WAY		
25-17368	0650	INDUS 2 (OBO DPW)	Services Rendered
Location/Address:	[MAR 358] TOWER WAY		
25-17402	0650	D'AMBROSIA	Services Rendered
Location/Address:	SMITH ST + ATLANTIC AVE		

Dispatch Log From: 10/01/2025 Thru: 10/31/2025

0000 - 2359

Printed: 11/03/2025

25-17353	0750	SEWER DEPT 1	Services Rendered
Vicinity of:		[MAR 1010] TOWER WAY	
Unit:		D10 CAMILO, JOAB	
25-17355	0750	SEWER DEPT 2-SPD FISHER	Services Rendered
Vicinity of:		[MAR 1010] TOWER WAY	
25-17416	0840	General Information	Investigated
Location/Address:		[MAR 11511] PROSPECT ST	
Unit:		62 CLARK, ANDREW	
25-17417	0900	911 Hang-Up	Services Rendered
Location/Address:		[MAR 801] PLEASANT ST	
Unit:		62 CLARK, ANDREW	
25-17421	0948	Found/Lost Property	Services Rendered
Location/Address:		[MAR 544] WEST SHORE DR	
25-17424	1046	Found/Lost Property	Services Rendered
Vicinity of:		GALLISON AVE + WEST ORCHARD ST	
25-17425	1059	General Information	No Action Required
Location/Address:		[MAR 2274] ATLANTIC AVE	
Unit:		68 MICHAUD, NICHOLAS	
25-17427	1101	Assist Citizen	Services Rendered
Location/Address:		[MAR 2039] ANDERSON ST	
Unit:		62 CLARK, ANDREW	
Refer To Incident:		25-1704-OF	
25-17429	1153	Larceny/Forgery/Fraud	Services Rendered
Location/Address:		[MAR 8759] KENNETH RD	
Unit:		62 CLARK, ANDREW	
Unit:		68 MICHAUD, NICHOLAS	
25-17449	1325	Larceny/Forgery/Fraud	Services Rendered
Location/Address:		[MAR 1575] SHELDON RD	
Unit:		65 MASTRANGELO, ADAM	
Refer To Incident:		25-1707-OF	
25-17455	1530	Found/Lost Property	Services Rendered
Location/Address:		[MAR 1068] WYMAN RD	
			
25-17458	1621	Motor Vehicle Complaint-Moving	Could Not Locate
Location/Address:		MAPLE ST + TEDESCO ST	
Unit:		70 HENNIGAR, CHRISTIAN	
Unit:		68 DEFELICE, DENNIS	
25-17460	1724	Alarm Burglar	False Alarm
Location/Address:		[MAR 1771] WIDGER RD	
Unit:		70 HENNIGAR, CHRISTIAN	
Unit:		68 DEFELICE, DENNIS	
			
25-17462	1823	Property Check	Services Rendered
Location/Address:		[MAR 266] COMMUNITY RD	
Unit:		70 HENNIGAR, CHRISTIAN	
25-17463	1825	Property Check	No Action Required

Dispatch Log From: 10/01/2025 Thru: 10/31/2025

0000 - 2359

Printed: 11/03/2025

Location/Address:	[MAR 134] ATLANTIC AVE		
Unit:	70 HENNIGAR, CHRISTIAN		
25-17464	1827	Property Check	Services Rendered
Location/Address:	[MAR 134] ATLANTIC AVE		
Unit:	70 HENNIGAR, CHRISTIAN		
25-17465	1844	Assist Citizen	Services Rendered
Location/Address:	[OUT] W BASS CIR		
25-17466	1911	Motor Vehicle Complaint-Moving	Peace Restored
Location/Address:	BEACH ST + ATLANTIC AVE		
Unit:	70 HENNIGAR, CHRISTIAN		
25-17469	2144	Property Check	Services Rendered
Location/Address:	[MAR 665] LIGHTHOUSE LN		
Unit:	70 HENNIGAR, CHRISTIAN		
For Date: 10/30/2025 - Thursday			
25-17472	0041	Property Check	Services Rendered
Location/Address:	[MAR 14817] PLEASANT ST		
Unit:	70 RIZOS, SAMUEL		
25-17473	0043	Property Check	Services Rendered
Location/Address:	[MAR 9336] PLEASANT ST		
Unit:	70 RIZOS, SAMUEL		
25-17474	0253	Suspicious Activity	Services Rendered
Location/Address:	[MAR 266] COMMUNITY RD		
Unit:	61 ADKERSON, CHRISTOPHER		
Unit:	65 COMEAU, NEIL		
25-17476	0447	Motor Vehicle Crash	Unfounded
Location/Address:	FORT SEWALL LN		
Unit:	70 RIZOS, SAMUEL		
Unit:	64 FRATINI, NICHOLAS		
25-17477	0611	Alarm Burglar	False Alarm
Location/Address:	[MAR 596] MAPLE ST		
Unit:	65 COMEAU, NEIL		
Unit:	61 ADKERSON, CHRISTOPHER		
25-16884	0650	RJ ATLANTIC 1	Services Rendered
Vicinity of:	ATLANTIC AVE		
Unit:	D3 BATES, TYLER		
25-16886	0650	RJ ATLANTIC 2	Services Rendered
Vicinity of:	ATLANTIC AVE		
Unit:	D4 DEFELICE, DENNIS		
25-16887	0650	RJ ATLANTIC 3	Services Rendered
Vicinity of:	ATLANTIC AVE		
Unit:	D5 GAGNON, DANIEL		
25-16945	0650	RJ PROSPECT 1	Services Rendered
Vicinity of:	PROSPECT ST + ROWLAND ST		
Unit:	D9 ADKERSON, CHRISTOPHER		
25-16946	0650	RJ PROSPECT 2	Services Rendered
Vicinity of:	PROSPECT ST + ROWLAND ST		
Unit:	D10 RIZOS, SAMUEL		
25-16962	0650	RJ CONANT 1	Services Rendered
Vicinity of:	CONANT RD + WEST ST		
Unit:	D6 LUNT, JONATHAN		
25-16963	0650	RJ CONANT 2	Services Rendered
Vicinity of:	CONANT RD + ENDICOTT AVE		
Unit:	D7 MCDONALD, JASON		

Dispatch Log From: 10/01/2025 Thru: 10/31/2025

0000 - 2359

Printed: 11/03/2025

25-17009	0650	GRANESE 1	Services Rendered
Location/Address:		GERRY ST + PLEASANT ST	
Unit:		D1 MORLEY, TIMOTHY	
25-17010	0650	GRANESE 2	Services Rendered
Location/Address:		GERRY ST + ATLANTIC AVE	
Unit:		D8 FRATINI, NICHOLAS	
25-17117	0650	D&R PAVING 1 (OBO DPW)	Services Rendered
Vicinity of:		WEST ST	
Unit:		D11 COMEAU, NEIL	
25-17118	0650	D&R PAVING 2 (OBO DPW)	Services Rendered
Vicinity of:		WEST ST	
Unit:		D2 PICARIELLO, ROBERT	
25-17468	0650	DAMBROSIA	No Action Required
Location/Address:		JERSEY ST + WEST SHORE DR	
25-17480	0729	Utilities-Elec/DPW/Phone etc..	Services Rendered
Location/Address:		[MAR 15348] PLEASANT ST	
25-17491	1254	Complaint General	Services Rendered
Location/Address:		[MAR 7413] MARTIN ST	
Unit:		65 MASTRANGELO, ADAM	
25-17494	1341	Motor Vehicle Stop	Verbal Warning
Location/Address:		TUCKER ST	
Unit:		64 CLARK, ANDREW	
25-17495	1401	SCHOOL CROSSING VILLAGE	Services Rendered
Location/Address:		[MAR 1071] VILLAGE ST	
Unit:		63 SWEENEY, CHARLES	
 For Date: 10/31/2025 - Friday			
25-17503	0034	Property Check	Services Rendered
Location/Address:		[MAR 9730] STRAMSKI WAY	
Unit:		68 NOLASCO, TAYLOR	
25-17504	0040	Property Check	Services Rendered
Location/Address:		[MAR 13285] COMMUNITY RD	
25-17505	0040	Property Check	Services Rendered
Location/Address:		[MAR 134] ATLANTIC AVE	
Unit:		62 GAGNON, DANIEL	
25-16888	0650	RJ ATLANTIC 1	Services Rendered
Vicinity of:		ATLANTIC AVE	
Unit:		D3 CONRAD, JASON	
25-16889	0650	RJ ATLANTIC 2	Services Rendered
Vicinity of:		ATLANTIC AVE	
Unit:		D4 BATES, TYLER	
25-16890	0650	RJ ATLANTIC 3	Services Rendered
Vicinity of:		ATLANTIC AVE	
Unit:		D5 DEFELICE, DENNIS	
25-16947	0650	RJ PROSPECT 1	Services Rendered
Vicinity of:		PROSPECT ST + ROWLAND ST	
Unit:		D8 GAGNON, DANIEL	
25-16950	0650	RJ PROSPECT 2	Services Rendered
Vicinity of:		PROSPECT ST + ROWLAND ST	
Unit:		D9 MORLEY, TIMOTHY	
25-16964	0650	RJ CONANT 1	Services Rendered
Vicinity of:		CONANT RD + WEST ST	

Dispatch Log From: 10/01/2025 Thru: 10/31/2025

0000 - 2359

Printed: 11/03/2025

Unit:	D6	FINNEGAN, BRENDAN	
25-16965	0650	RJ CONANT 2	Services Rendered
Vicinity of:	CONANT RD + ENDICOTT AVE		
Unit:	D7 MCDONALD, JASON		
25-17012	0650	GRANESE 1	Services Rendered
Vicinity of:	GERRY ST + ATLANTIC AVE		
Unit:	D1 BRADY, SEAN		
25-17013	0650	GRANESE 2	Services Rendered
Vicinity of:	GERRY ST + PLEASANT ST		
Unit:	D2 FRATINI, NICHOLAS		
25-17119	0650	Found/Lost Property	Services Rendered
Vicinity of:	[MAR 596] MAPLE ST		
25-17120	0650	SCHOOL CROSSING - NOLASCO	Services Rendered
Vicinity of:	PLEASANT ST + BALDWIN RD		
25-17502	0750	RAFFAELE CONSTRUCTION	No Action Required
Location/Address:	[MAR 18488] OCEAN AVE		
25-17518	0820	Motor Vehicle Stop	Citation
Vicinity of:	[MAR 789] PLEASANT ST		
Unit:	62 COMEAU, NEIL		
Refer To Citation:	T3652504		
25-17522	0831	Notary Services Rendered	Services Rendered
Location/Address:	[MAR 14740] GALLISON AVE		
25-17525	0837	Found/Lost Property	Services Rendered
Location/Address:	[MAR 15388] ROOSEVELT AVE		
25-17526	0841	Motor Vehicle Complaint-Moving	No Action Required
Vicinity of:	GREEN ST + HIBBARD RD		
Unit:	61 MILLS, DOUGLAS		
Refer To Incident:	25-1715-OF		
25-17529	0906	Alarm Burglar	Services Rendered
Location/Address:	[MAR 12826] OCEAN AVE		
Unit:	62 COMEAU, NEIL		
Unit:	61 MILLS, DOUGLAS		
25-17530	0913	SECURE LOCK FRONT OUTER DOOR	False Alarm
Location/Address:	[MAR 16740] ATLANTIC AVE		
Unit:	62 COMEAU, NEIL		
Unit:	61 MILLS, DOUGLAS		
25-17532	0925	Motor Vehicle Stop	Citation
Vicinity of:	PLEASANT ST + DEVEREUX ST		
Unit:	70 HENNIGAR, CHRISTIAN		
Refer To Citation:	796225AD		
25-17533	0929	Complaint General	Report Taken
Location/Address:	[MAR 5926] VINE ST		
Unit:	61 MILLS, DOUGLAS		
Refer To Incident:	25-1713-OF		
25-17546	1000	Motor Vehicle Crash	Investigated
Vicinity of:	PLEASANT ST + SMITH ST		
Unit:	65 MASTRANGELO, ADAM		
Refer To Accident:	25-280-AC		
<div style="background-color: black; height: 20px; width: 100%;"></div>			
25-17549	1016	Found/Lost Property	Services Rendered
Location/Address:	[MAR 9325] OCEAN AVE		

Incident Number	Unit	Description	Services Rendered
25-17550	1024	911 Hang-Up Location/Address: [MAR 7741] HERITAGE WAY	Services Rendered
25-17553	1051	Motor Vehicle Stop Vicinity of: [MAR 14055] HUMPHREY ST Unit: 61 MILLS, DOUGLAS	Verbal Warning
25-17554	1113	Motor Vehicle Stop Vicinity of: HUMPHREY ST + RALPH RD Unit: 61 MILLS, DOUGLAS	Verbal Warning
25-17555	1119	Property Check Location/Address: [MAR 134] ATLANTIC AVE Unit: 61 MILLS, DOUGLAS	Services Rendered
25-17557	1229	Complaint General Location/Address: GREEN ST + NAUGUS AVE	Merge: 25-17526 By: 119
25-17562	1333	Found/Lost Property Location/Address: [MAR 15110] PLEASANT ST	Services Rendered
25-17564	1407	Complaint General Location/Address: [MAR 1024] GALLISON AVE Refer To Incident: 25-1716-OF	Services Rendered
25-17567	1513	Motor Vehicle Complaint-Moving Location/Address: [MAR 11509] CENTRAL ST Unit: 70 HENNIGAR, CHRISTIAN	Services Rendered
25-17568	1528	Disturbance Location/Address: [MAR 9476] BROUGHTON RD Unit: 61 MILLS, DOUGLAS Unit: 65 MASTRANGELO, ADAM Unit: 61 MILLS, DOUGLAS	Services Rendered
25-17572	1641	Burglary/B&E Motor Vehicle Location/Address: [MAR 11634] CLIFTON AVE Unit: 70 PICARIELLO, ROBERT Refer To Incident: 25-1718-OF	Report Taken
25-17573	1647	Complaint General Location/Address: [MAR 14916] PLEASANT ST Unit: 62 MCDONALD, JASON	Services Rendered
25-17574	1656	Found/Lost Property Location/Address: [MAR 15110] PLEASANT ST	No Action Required
25-17575	1659	General Information Vicinity of: [MAR 18420] BARNARD ST Unit: 65 BOUTILIER, BRANDON	Services Rendered
[REDACTED]	[REDACTED]	[REDACTED]	[REDACTED]
25-17577	1800	Complaint General Location/Address: [MAR 397] GARDEN RD Unit: 70 PICARIELLO, ROBERT Refer To Incident: 25-1719-OF	Services Rendered
25-16834	1820	MHS FOOTBALL 1 Location/Address: [MAR 482] HUMPHREY ST Unit: D1 DONOVAN, JAMES	Services Rendered
25-16835	1820	MHS FOOTBALL 2 Location/Address: [MAR 482] HUMPHREY ST	Services Rendered
25-16836	1820	MHS FOOTBALL 3	Services Rendered

Dispatch Log From: 10/01/2025 Thru: 10/31/2025

0000 - 2359

Printed: 11/03/2025

Location/Address:	[MAR 482] HUMPHREY ST		
Unit:	D2 SWEENEY, SEAN		
25-16837	1820	MHS FOOTBALL 4	Services Rendered
Location/Address:	[MAR 482] HUMPHREY ST		
25-17578	1951	Motor Vehicle Complaint-Moving	Could Not Locate
Vicinity of:	[SAL] LORING AVE		
25-17580	2026	Assist Other Agency	Services Rendered
Location/Address:	[MAR 9683] ABBOT ST		
25-17581	2105	Complaint General	Services Rendered
Location/Address:	[MAR 15153] FARRELL CT		
Unit:	62 MCDONALD, JASON		
Unit:	65 BOUTILIER, BRANDON		
EMS Unit:	BLS1-AMBULANCE		
25-17582	2111	Property Check	No Action Required
Location/Address:	[MAR 13285] COMMUNITY RD		
Unit:	70 PICARIELLO, ROBERT		
25-17583	2122	Motor Vehicle Disabled	Services Rendered
Location/Address:	LAFAYETTE ST + MAPLE ST		
Unit:	68 NOLASCO, TAYLOR		
25-17584	2127	Complaint General	Could Not Locate
Vicinity of:	[MAR 3625] STORY TER		
Unit:	70 PICARIELLO, ROBERT		
Unit:	60 BRADY, SEAN		
Unit:	65 BOUTILIER, BRANDON		
Unit:	68 NOLASCO, TAYLOR		
25-17585	2142	Disturbance	Could Not Locate
Vicinity of:	WEST SHORE DR + CALUMET LN		
Unit:	68 NOLASCO, TAYLOR		
Unit:	70 PICARIELLO, ROBERT		
25-17586	2154	Disturbance	Services Rendered
Location/Address:	[MAR 711] PLEASANT ST		
Unit:	65 BOUTILIER, BRANDON		
25-17587	2217	Property Check	Services Rendered
Location/Address:	[MAR 665] LIGHTHOUSE LN		
Unit:	68 NOLASCO, TAYLOR		
25-17588	2230	Motor Vehicle Stop	Citation
Location/Address:	[MAR 702] PLEASANT ST		
Unit:	70 PICARIELLO, ROBERT		
Unit:	62 MCDONALD, JASON		
Refer To Citation:	797422AD		
25-17589	2231	Disturbance	Services Rendered
Vicinity of:	GUERNSEY ST + LINDEN ST		
Unit:	60 BRADY, SEAN		
25-17590	2232	Property Check	Services Rendered
Location/Address:	[MAR 134] ATLANTIC AVE		
Unit:	68 NOLASCO, TAYLOR		
25-17591	2233	Disturbance	Peace Restored
Location/Address:	[MAR 15957] WILLOW RD		
Unit:	68 NOLASCO, TAYLOR		
Unit:	62 MCDONALD, JASON		
Unit:	70 PICARIELLO, ROBERT		
Unit:	65 BOUTILIER, BRANDON		
Unit:	60 BRADY, SEAN		
Unit:	60 BRADY, SEAN		
25-17592	2248	Utilities-Elec/DPW/Phone etc..	Taken/Referred to Other Agency

Dispatch Log From: 10/01/2025 Thru: 10/31/2025 0000 - 2359 Printed: 11/03/2025

Location/Address:	[MAR 18374] WILLOW RD	
25-17595	2326	Complaint General
Location/Address:	CLIFTON AVE	Services Rendered
25-17596	2335	Complaint General
Location/Address:	HERITAGE WAY + VILLAGE ST	Services Rendered
Unit:	65 BOUTILIER, BRANDON	
Unit:	62 MCDONALD, JASON	
Unit:	68 NOLASCO, TAYLOR	
25-17598	2338	Alarm Burglar
Location/Address:	[MAR 1208] WEST SHORE DR	False Alarm
Unit:	62 MCDONALD, JASON	
Unit:	70 PICARIELLO, ROBERT	
25-17599	2358	Complaint General
Location/Address:	[MAR 711] PLEASANT ST	Services Rendered
Unit:	61 ADKERSON, CHRISTOPHER	
Unit:	62 GAGNON, DANIEL	